















Legend

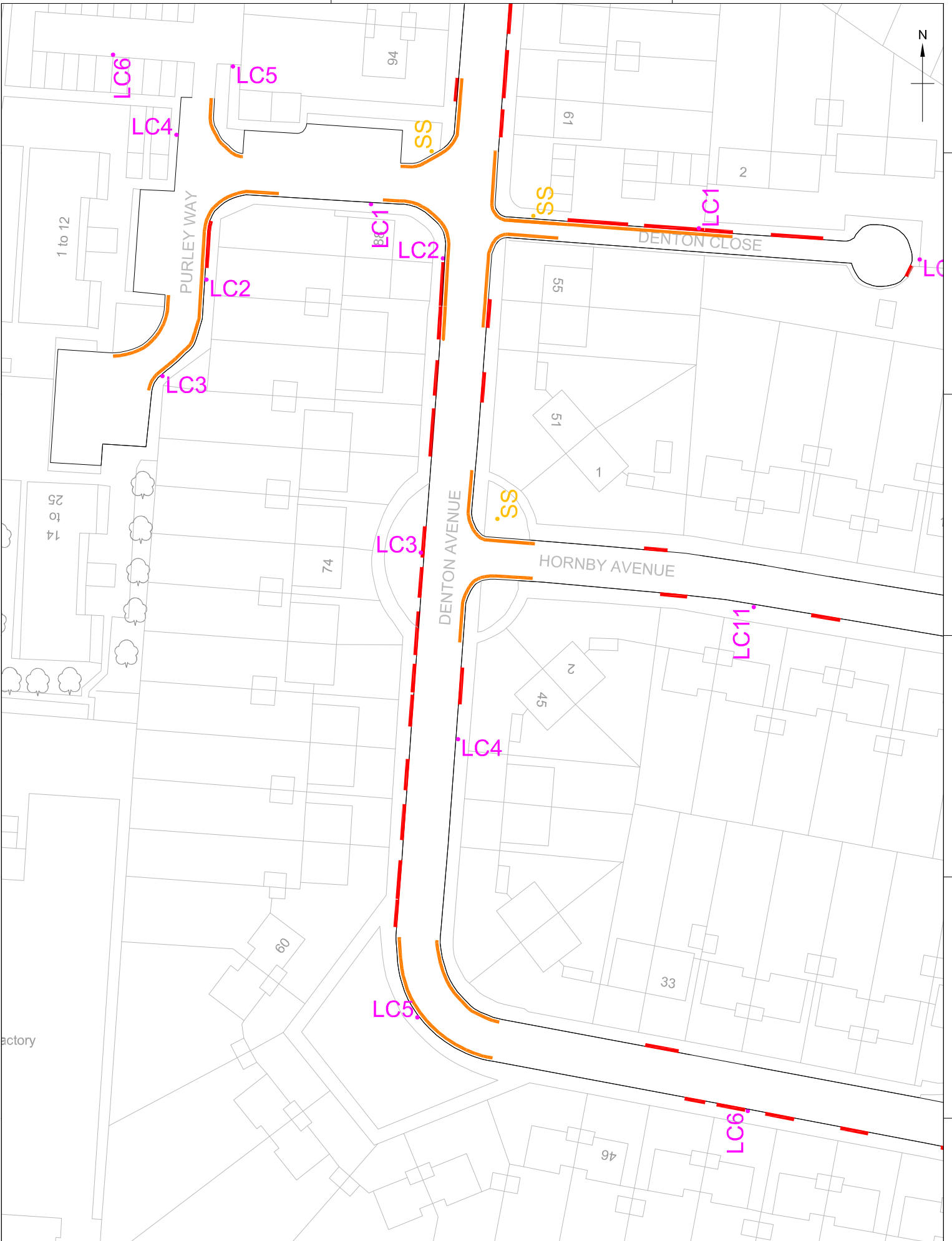
-  Current 24 hour parking restriction
-  Advisory H-bar Marking
-  Bus Clearway
-  Crossing Markings
-  Disabled Bay
-  Formal Vehicle Crossover
-  Parking Bay
-  Part Day Parking Restriction
-  School Keep Clear Marking

- Key
-  LC Lamp Column
 -  RS Road Sign
 -  LC Shared Use Lamp Column
 -  SS Shared Use Street Sign
 -  SS Street Sign

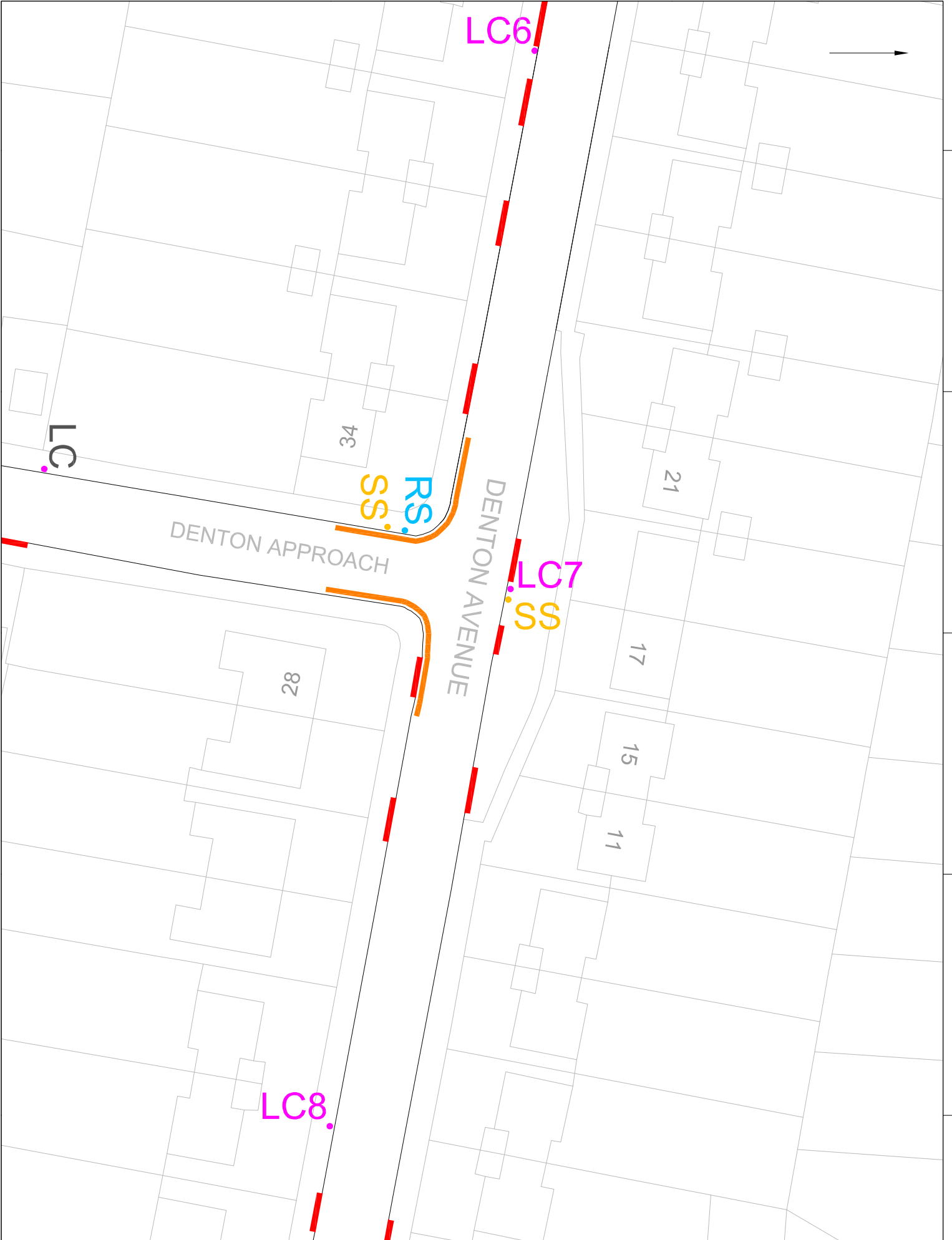
Proposed "At any time" Waiting
Restriction shown thus: 

PLAN NUMBERS LISTED AT
APPENDIX A ARE ANOTATED AT
BOTTOM RIGHT CORNERS OF
EACH OF THE FOLLOWING PLANS

APPENDIX B



Ref:	Revision	Issue
Key	<ul style="list-style-type: none"> Lamp Column Road Sign Shared Use Lamp Column Shared Use Street Sign Street Sign 	
Legend	<ul style="list-style-type: none"> Current 24 hour parking restriction Advisory Heart Marking Bus Cleanway Crossing Markings Disabled Bay Formal Vehicle Crossover Parking Bay Part Day Parking Restriction Proposed 24 Hour Parking Restriction School Keep Clear Marking 	
Client	Copies sent to: [] Date: []	
Project Title	RBS Parking Review	
Project No.:	[]	
Client Name:	Southend-on-Sea Borough Council	
Client Address:	Enterprise, Tourism and the Environment, PO Box 550, Civic Centre, Victoria Avenue, Southend-on-Sea, SS2 8ZQ	
Designed by:	Julian Freeman	
Checked by:	[]	
Drawn by:	[]	
Date:	18/11/08	
Scale:	Not to Scale	
Notes:	<ul style="list-style-type: none"> Drawing Title: Denton Ave i/v Purley Way, Denton Close, Hornby Ave & Southern Bend Scale: Not to Scale Author: Julian Freeman Checked: [] Drawn: [] Date: 18/11/08 	
Particulars:	Working	
Approved:	as Constructed	
TJF/JJF/08		



Ref: 16/17/14

Analysis

Plan

- Key**
- Lamp Column
 - Road Sign
 - Shared Use Lamp Column
 - Shared Use Street Sign
 - Shared Use Street Sign
 - Street Sign

- Legend**
- Current 24 hour parking restriction
 - Advisory H&Hr Marking
 - Bus Cleanway
 - Crossing Markings
 - Disabled Bay
 - Formal Vehicle Crossover
 - Parking Bay
 - Part Day Parking Restriction
 - Proposed 24 Hour Parking Restriction
 - School Keep Clear Marking

Project Title
RB5 Parking Review

Client
 Southend-on-Sea Borough Council
 Examples, Transport and the Environment
 60 Bay 580, Cliff Centre, Victoria Avenue, Southend-on-Sea, SS2 6ZJ

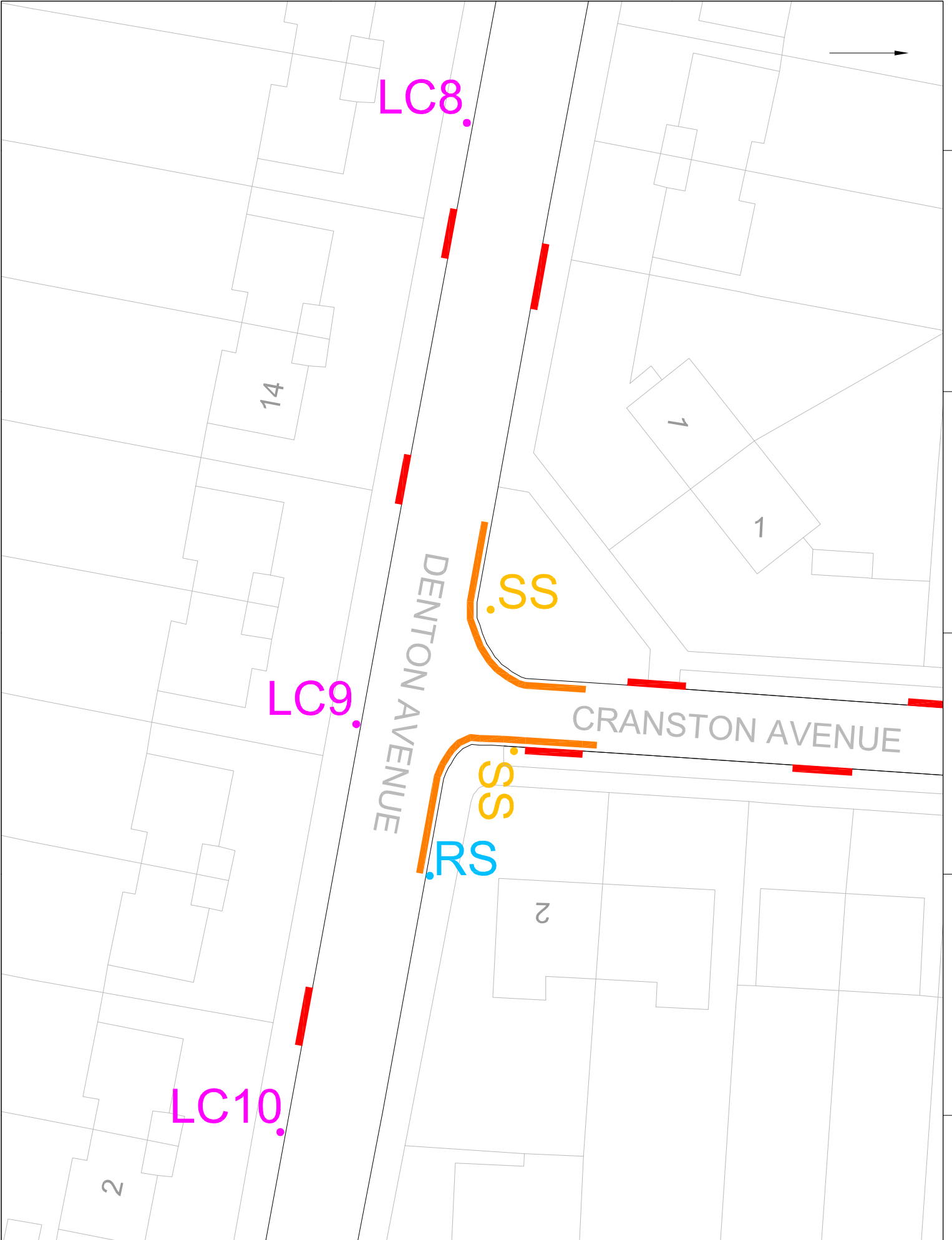
Project No.: 1

Project File No.: 1

Project Date:
 Denton Ave i/w Denton Approach

Designed by	Systems
Client Reference	Not
Drawn	18/11/26
Checked	/
Approved	/
Drawn	Scale
Project Status	
Particularity	Working
Trace	In Computer

THP/JF/04



Ref: /

Revision: /

- Key**
- Lamp Column
 - Road Sign
 - Shared Use Lamp Column
 - Shared Use Street Sign
 - Shared Use Street Sign
 - Street Sign

- Legend**
- Current 24 hour parking restriction
 - Advisory/Huber Marking
 - Bus Cleanway
 - Crossing Markings
 - Disabled Bay
 - Formal Vehicle Crossover
 - Parking Bay
 - Part Day Parking Restriction
 - Proposed 24 Hour Parking Restriction
 - School Keep Clear Marking

Copy to be sent to: /

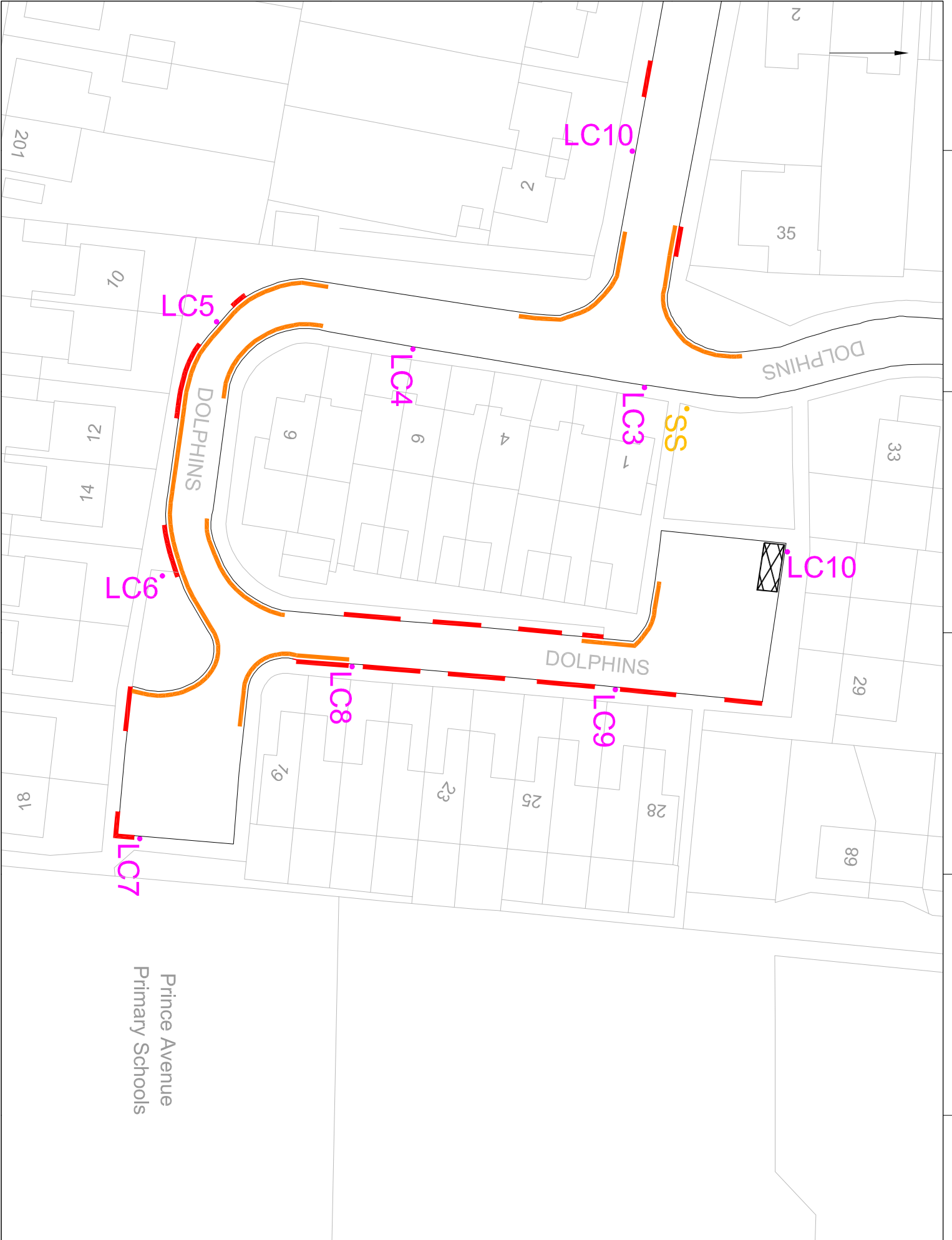
Date: /

Southend-on-Sea Borough Council
 Examples, Transport and the Environment
 40 Bala, 580, 581, Centre, Victoria Avenue, Southend-on-Sea, SS2 6ZQ

Project Title: **RBS Parking Review**

Opening Time: **Denton Ave i/v Cranston Ave**

Prepared by	Checked by	Approved by	Drawn by	Printed by
Not to Scale	18/11/25	/	/	/
Scale	18/11/25	/	/	/
Drawn Status	As Constructed			



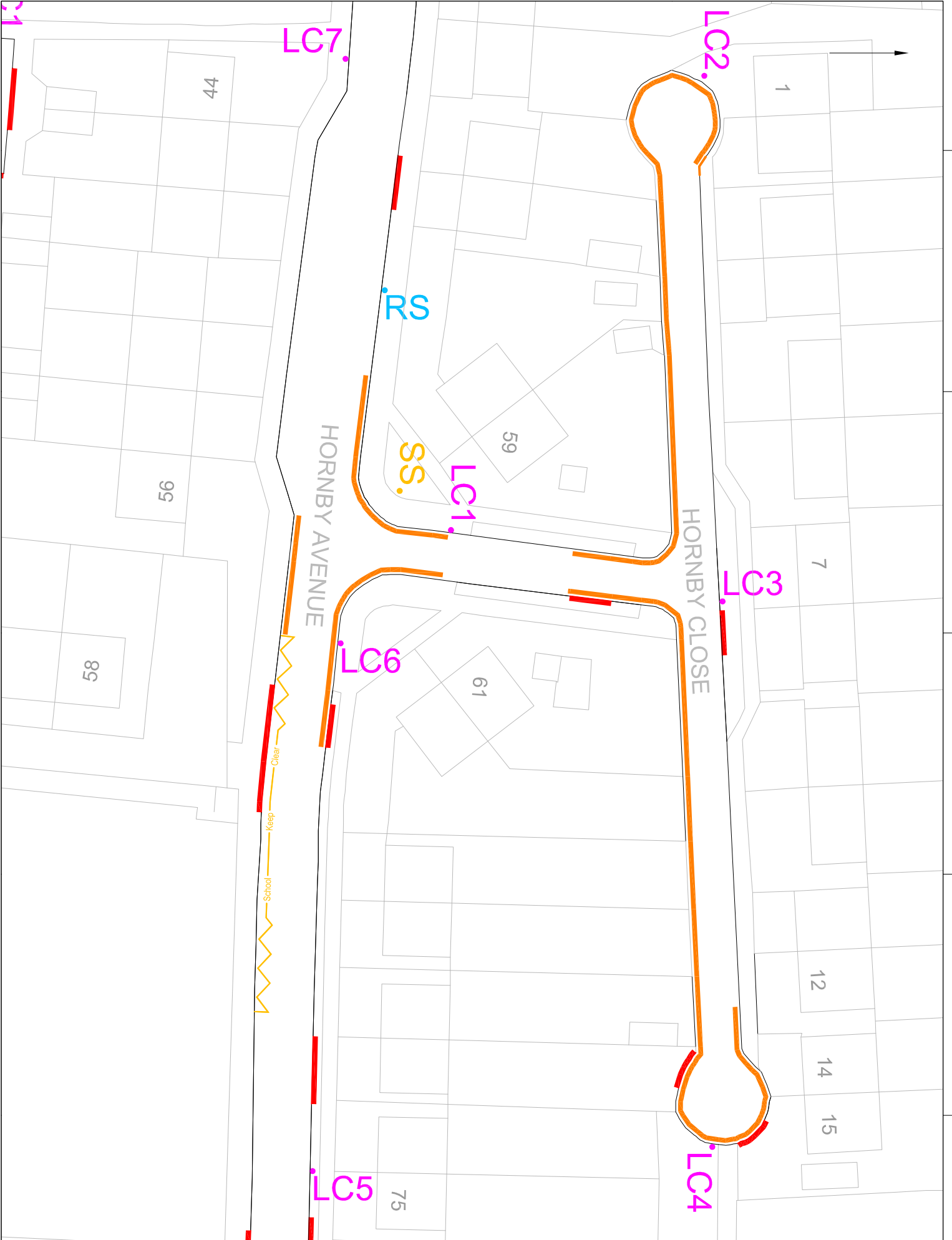
Prince Avenue
Primary Schools

Ref.	Revision	Date

Key	
	24 hour parking restriction
	Proposed 24 hour parking restriction
	Parking Bay
	Bus Cleanway
	Crossing Markings
	Disabled Bay
	Formal Vehicle Crossover
	Parking Bay
	Part Day Parking Restriction
	Proposed 24 Hour Parking Restriction
	School Keep Clear Marking

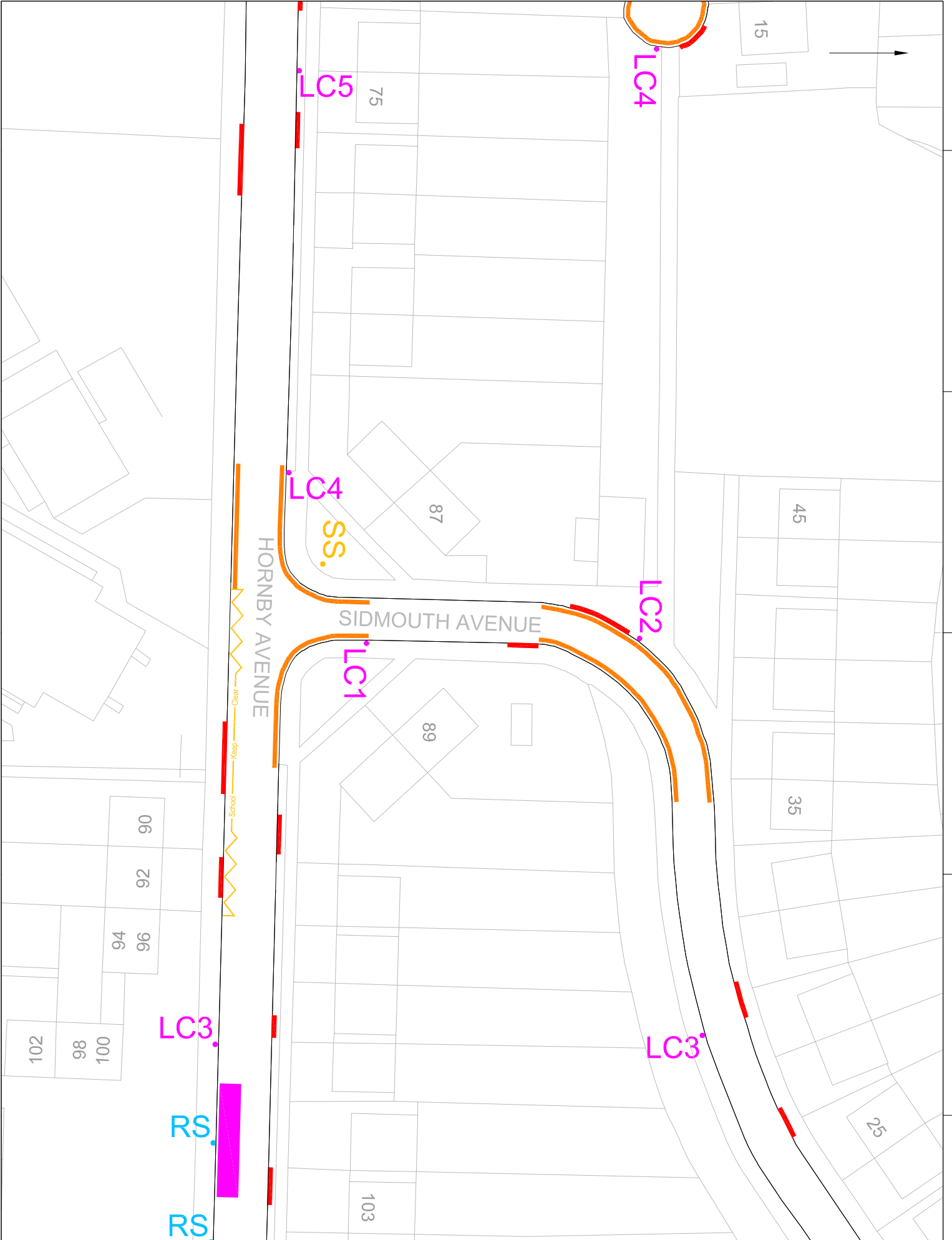
Legend	
	Current 24 hour parking restriction
	Advisory-Habit Marking
	Bus Cleanway
	Crossing Markings
	Disabled Bay
	Formal Vehicle Crossover
	Parking Bay
	Part Day Parking Restriction
	Proposed 24 Hour Parking Restriction
	School Keep Clear Marking

<p>Copyed work to</p> <p>South-on-Sea Borough Council</p> <p>Enquiries, Tenders and the Environment</p> <p>PO Box 580, Old Chain Walk, Victoria Avenue, South-on-Sea, SS2 6ZQ</p>	<p>Project Title</p> <p>24 Hour Parking Review</p>
<p>Drawn by</p> <p>18/11/20</p> <p>Scale</p> <p>1:1000</p> <p>Drawn Status</p> <p>As Drawn</p>	<p>Project No.</p> <p>18/11/20</p>
<p>Checked by</p> <p>18/11/20</p> <p>Scale</p> <p>1:1000</p> <p>Drawn Status</p> <p>As Drawn</p>	<p>Project Title</p> <p>Dolphins Ave j/w Dolphins</p>



Ref.	Reference	Link
	Key	
	● Lamp Column	
	● RS Road Sign	
	● LC Street Use Lamp Column	
	● SS Street Use Street Sign	
	● SS Street Sign	
	Legend	
	— Current 24 hour parking restriction	
	— Advisory H&H Marking	
	— Bus Cleanway	
	■ Crossing Markings	
	■ Disabled Bay	
	— Formal Vehicle Crossover	
	■ Parking Bay	
	■ Part Day Parking Restriction	
	■ Proposed 24 Hour Parking Restriction	
	■ School Keep Clear Marking	
	■ School Keep Clear Marking	

Map	Copy not sent to	Date
Southern-on-Sea Borough Council Examples: Transport and the Environment 40 Park 580, Civic Centre Victoria Avenue, Southern-on-Sea, SS2 6ZQ		
Quality Project No. 1		
RBSS Parking Review		
Drawn Title	Hornby Ave i/w Hornby Close	
Designed by	Systems	Not to Scale
Client Reference	18/11/26	
Overall Size	/	Sheet Size
Approved by	/	Drawn Status
Prepared by	/	Working
Trace	/	In Construction
THP/JF/08		



Ref.	Revision	Date

Key	
	Lamp Column
	Road Sign
	Shared Use Lamp Column
	Shared Use Street Sign
	Shared Use Street Sign
	Street Sign

Legend	
	Current 24 hour parking restriction
	Advisory Hour Marking
	Bus Cleanway
	Crossing Markings
	Disabled Bay
	Formal Vehicle Crossover
	Parking Bay
	Part Day Parking Restriction
	Proposed 24 Hour Parking Restriction
	School Keep
	Clear Marking

Notes	Copy out work to	Date

Southend-on-Sea Borough Council
 Enterprise, Tourism and the Environment
 60 Bay Street, Southend-on-Sea, SS2 8ZQ

Order Project No.: 1

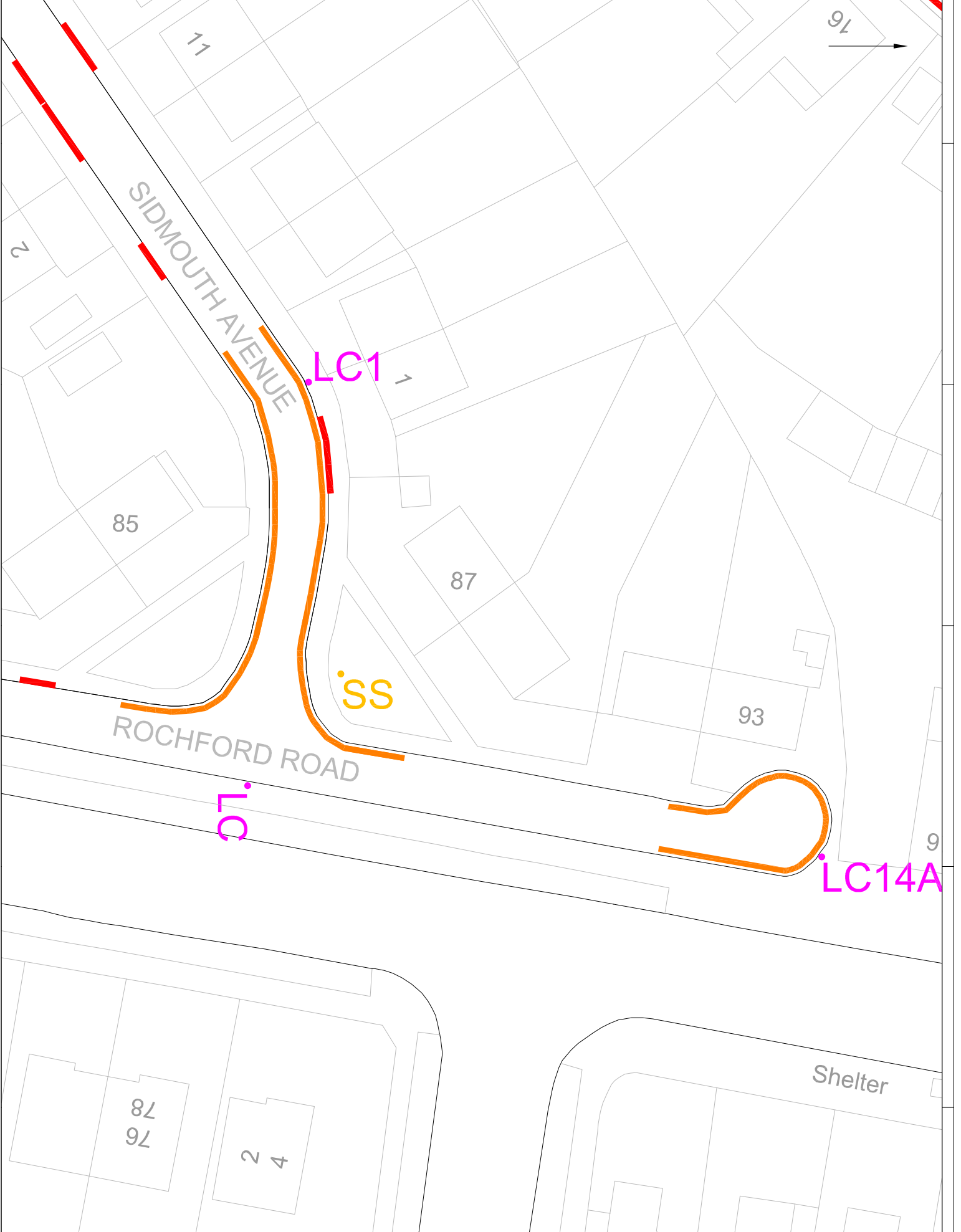
RBSS Parking Review

Project Title: Hornby Ave i/w Sidmouth Ave

Drawn Title: Hornby Ave i/w Sidmouth Ave

Designed by	System
Checked by	Not to Scale
Drawn Date	18/11/28
Approved by	Issue Date
Drawn Status	
Priority	Working
Tracker	As Constructed

THP/JLF/09



Ref.	Revision	Date

Key	Reference
●	Lamp Column
●	Road Sign
●	Shared Use Lamp Column
●	Shared Use Street Sign
●	Shared Use Street Sign
●	Street Sign

Legend	
—	Current 24 hour parking restriction
—	Advisory Hour Marking
—	Bus Cleanway
—	Crossing Markings
—	Disabled Bay
—	Formal Vehicle Crossover
—	Parking Bay
—	Part Day Parking Restriction
—	Proposed 24 Hour Parking Restriction
—	School Keep Clear Marking

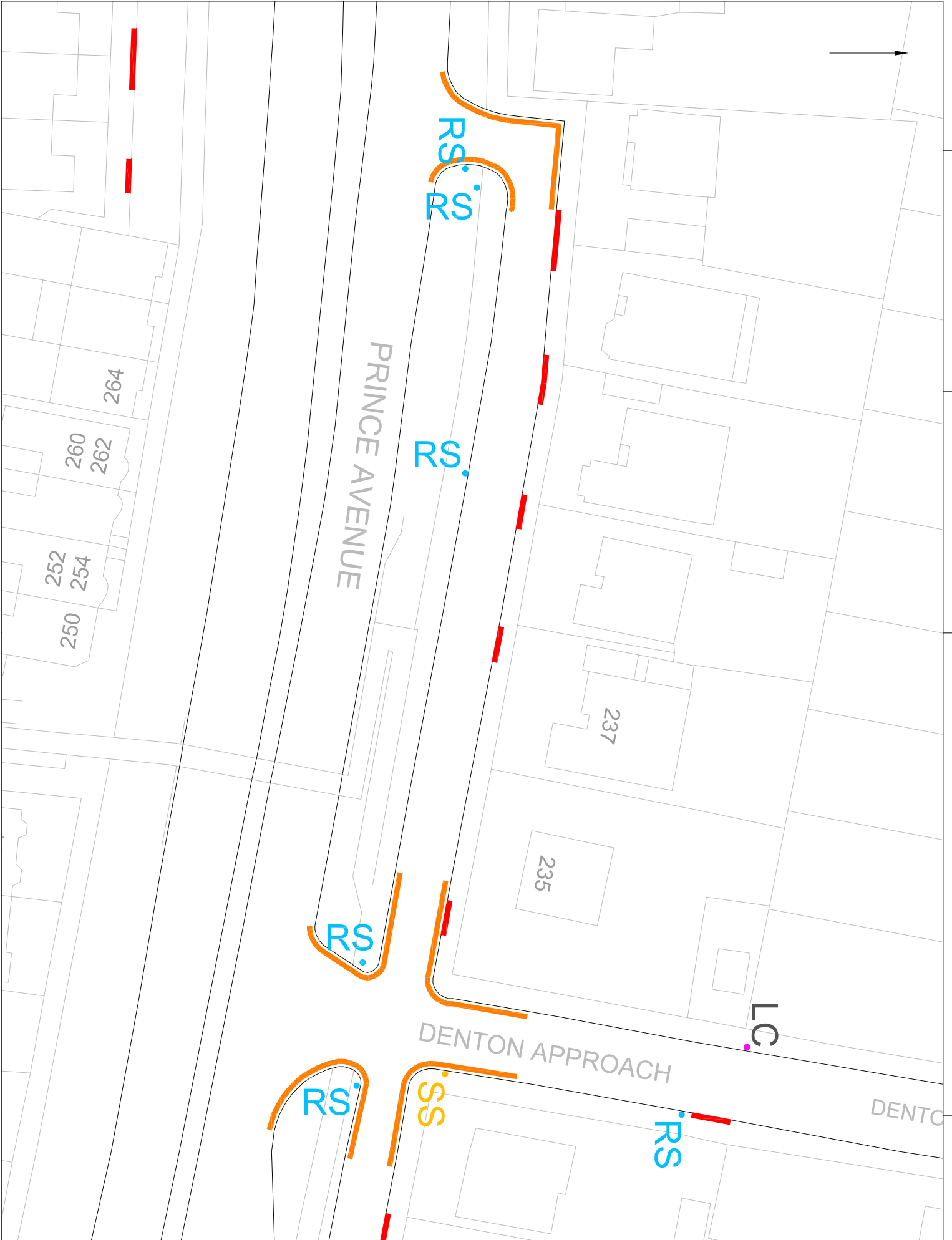
Map	Copies sent to	Date

Southern-on-Sea Borough Council
 Example: Traffic and the Environment
 90 Bury, 580, Cliff Centre, Victoria Avenue, Southern-on-Sea, SS2 6ZJ

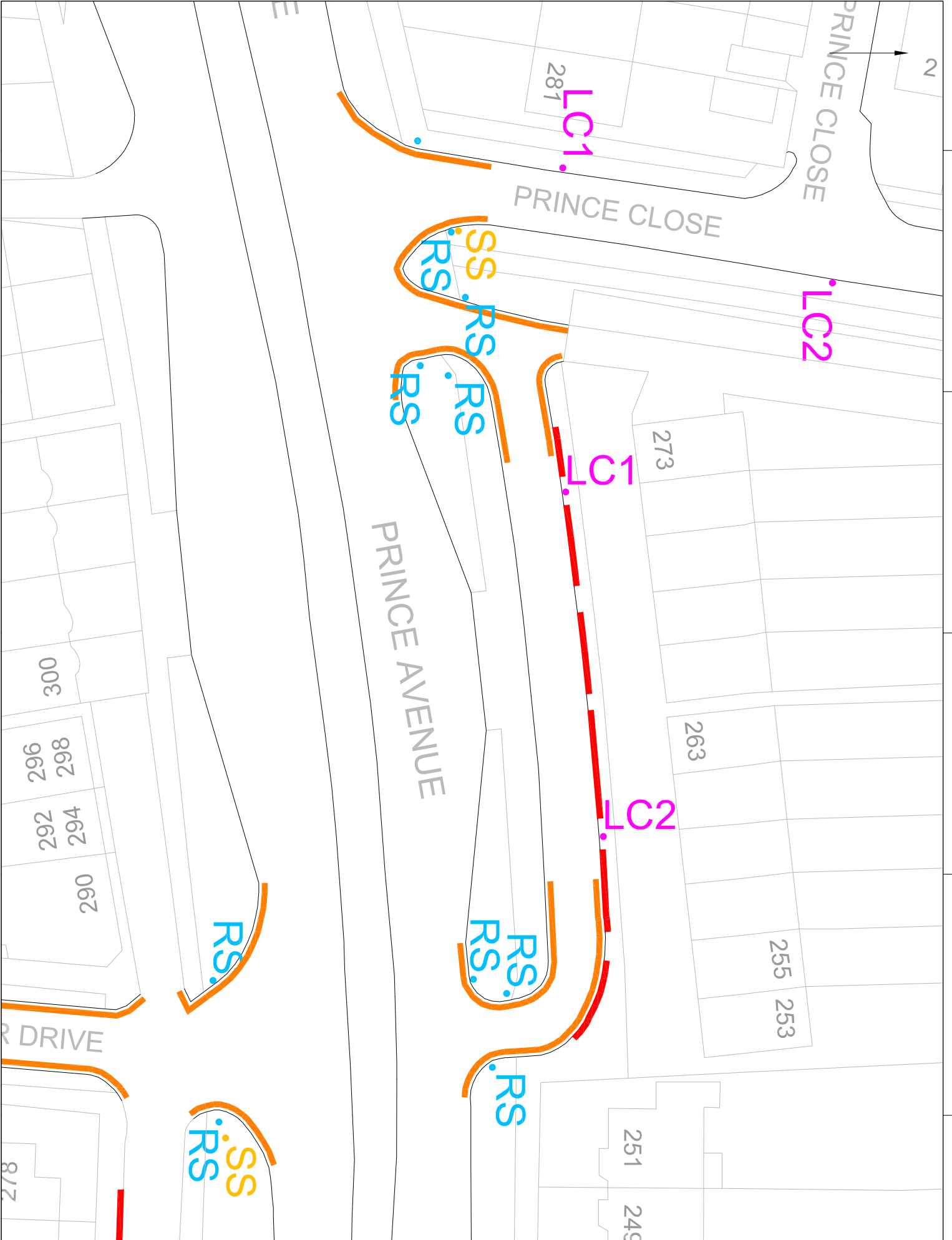
Order Project No. 1
SSS Parking Review

Drawn by	Checked by	Scale
19/11/26	19/11/26	Not to Scale
Approved by	Issued by	Dispersal Status
Priority	Working	
Tracked	As Completed	

Drawing Title: Sidmouth i/w Rochford Road
 Drawing No: TH/14/JFD



Ref:	Revision	Link
Key RS Lamp Column RS Road Sign LC Shared Use Lamp Column SS Shared Use Street Sign SS Street Sign		
Legend Current 24 hour parking restriction Advisory H-hour Marking Bus Cleanway Crossing Markings Disabled Bay Formal Vehicle Crossover Parking Bay Paid Day Parking Restriction Proposed 24 Hour Parking Restriction School Keep Clear Marking		
No: Copycat work to: Date: Southend-on-Sea Borough Council Examples, Transport and the Environment 80 Bax, 58th, Civic Centre, Victoria Avenue, Southend-on-Sea, SS2 6ZJ	Quality Project No.: 885 Parking Review	Drawing Title: Prince Ave i/w Denton Approach
Designed by: Systems Drawn: 18/11/26 Checked: / Approved: / Date: / / Drawing Status:	Prepared by: Working Checked: / Approved: / Date: / / Drawing Status:	Prepared by: Working Checked: / Approved: / Date: / / Drawing Status:
THP/JF/11		



Ref	Reference	Link
Key		
●	Lamp Column	
●	Road Sign	
●	Shared Use Lamp Column	
●	Shared Use Street Sign	
●	Shared Use Street Sign	
●	Street Sign	
Legend		
—	Current 24 hour parking restriction	
—	Advisory H-hour Marking	
—	Bus Cleanway	
—	Crossing Markings	
—	Disabled Bay	
—	Formal Vehicle Crossover	
—	Parking Bay	
—	Part Day Parking Restriction	
—	Proposed 24 Hour Parking Restriction	
—	School Keep Clear Marking	
—	Copycat work to	Done
Southern-on-Sea Borough Council Examples, Tradition and the Environment 40 Bury, 58th, 59th, 60th, Victoria Avenue, Southern-on-Sea, SS2 6ZQ		
Project Title SSRS Parking Review		
Project No. Prince Ave /w Prince Close		
Designed by Southern-on-Sea 18/11/26 Overall Lead / Approved Lead / Project Lead / Design Status / Priority / Working / M Co-ordinated /		
Noted by Prince Ave /w Prince Close 18/11/26 Overall Lead / Approved Lead / Project Lead / Design Status / Priority / Working / M Co-ordinated /		
THP/14/12		



PRINCE AVENUE

154

RS.

RS.

Ref.	Revision	Date

- Key**
- Lamp Column
 - RS Road Sign
 - LC Shared Use Lamp Column
 - SS Shared Use Street Sign
 - SS Street Sign

- Legend**
- Current 24 hour parking restriction
 - Advisory Hour Marking
 - Bus Cleanway
 - Crossing Markings
 - Disabled Bay
 - Formal Vehicle Crossover
 - Parking Bay
 - Part Day Parking Restriction
 - Proposed 24 Hour Parking Restriction
 - School Keep
 - Clear Marking

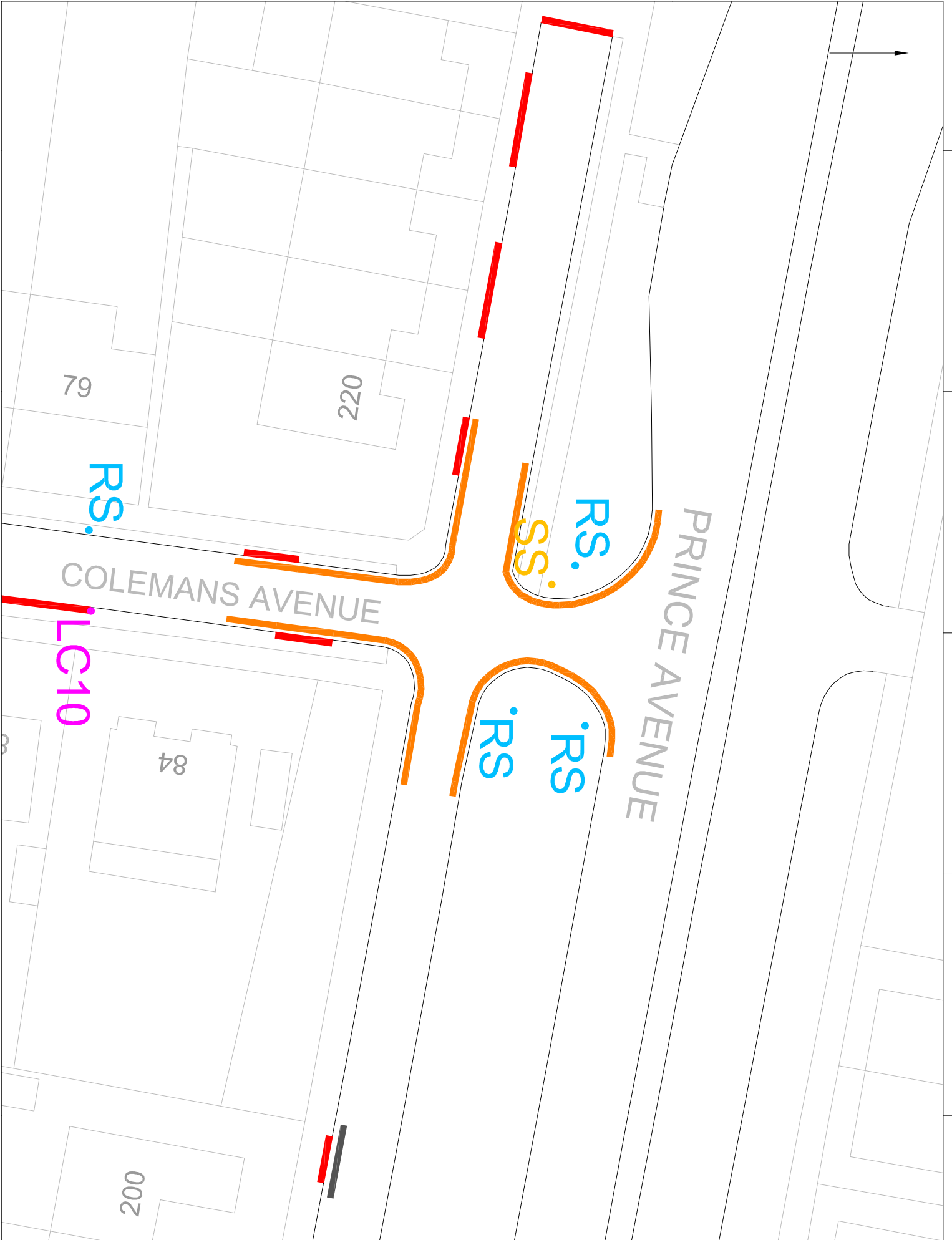
Copy to be sent to: **106**

Southend-on-Sea Borough Council
 Ecology, Transport and the Environment
 60 Bay Street, Southend-on-Sea, SS2 6ZQ

Project Title: **SBS Parking Review**

Project No.: **154**

Drawn by: THP/JJ/13	Checked by: THP/JJ/13	Scale: 1:1000	System: Not to Scale
Date: 19/11/25	Author: THP/JJ/13	Project No.: 154	Project Title: SBS Parking Review
Project No.: 154	Project Title: SBS Parking Review	Location: Prince Ave 1/4 Prince Avenue o/s 154	System: Not to Scale
Author: THP/JJ/13	Checked by: THP/JJ/13	Date: 19/11/25	Scale: 1:1000
Project No.: 154	Project Title: SBS Parking Review	Location: Prince Ave 1/4 Prince Avenue o/s 154	System: Not to Scale



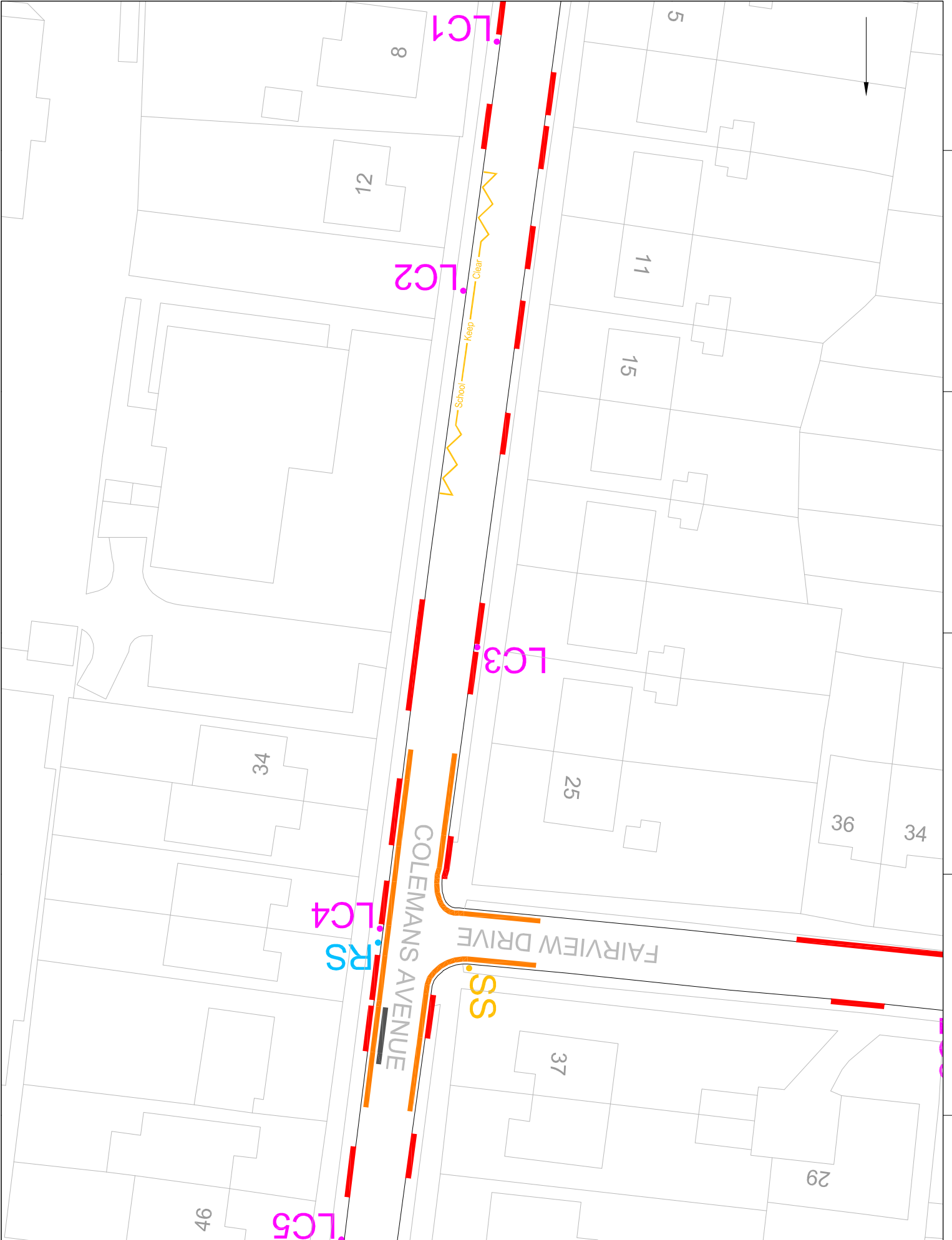
Ref: Revision: Date:

- Key**
- RS Lamp Column
 - RS Road Sign
 - LC Shared Use Lamp Column
 - SS Shared Use Street Sign
 - SS Street Sign

- Legend**
- Current 24 hour parking restriction
 - Advisory Hour Marking
 - Bus Cleanway
 - Crossing Markings
 - Disabled Bay
 - Formal Vehicle Crossover
 - Parking Bay
 - Part Day Parking Restriction
 - Proposed 24 Hour Parking Restriction
 - School Keep Clear Marking

Notes	Copy to work to	Date
<p>Southend-on-Sea Borough Council Examples, Traffic and the Environment PO Box 580, Cliff Centre, Victoria Avenue, Southend-on-Sea, SS2 6ZJ</p>		
<p>Quality Project No. 1 RSBS Parking Review</p>		
<p>Drawing Title Prince Ave i/w Colemans Ave</p>		
Designed by	Systems	Not to Scale
Checked by	18/11/26	Scale
Approved by	Issue Date	Drawing Status
Priority	Working	As Constructed
Trace		

THP/JF/15



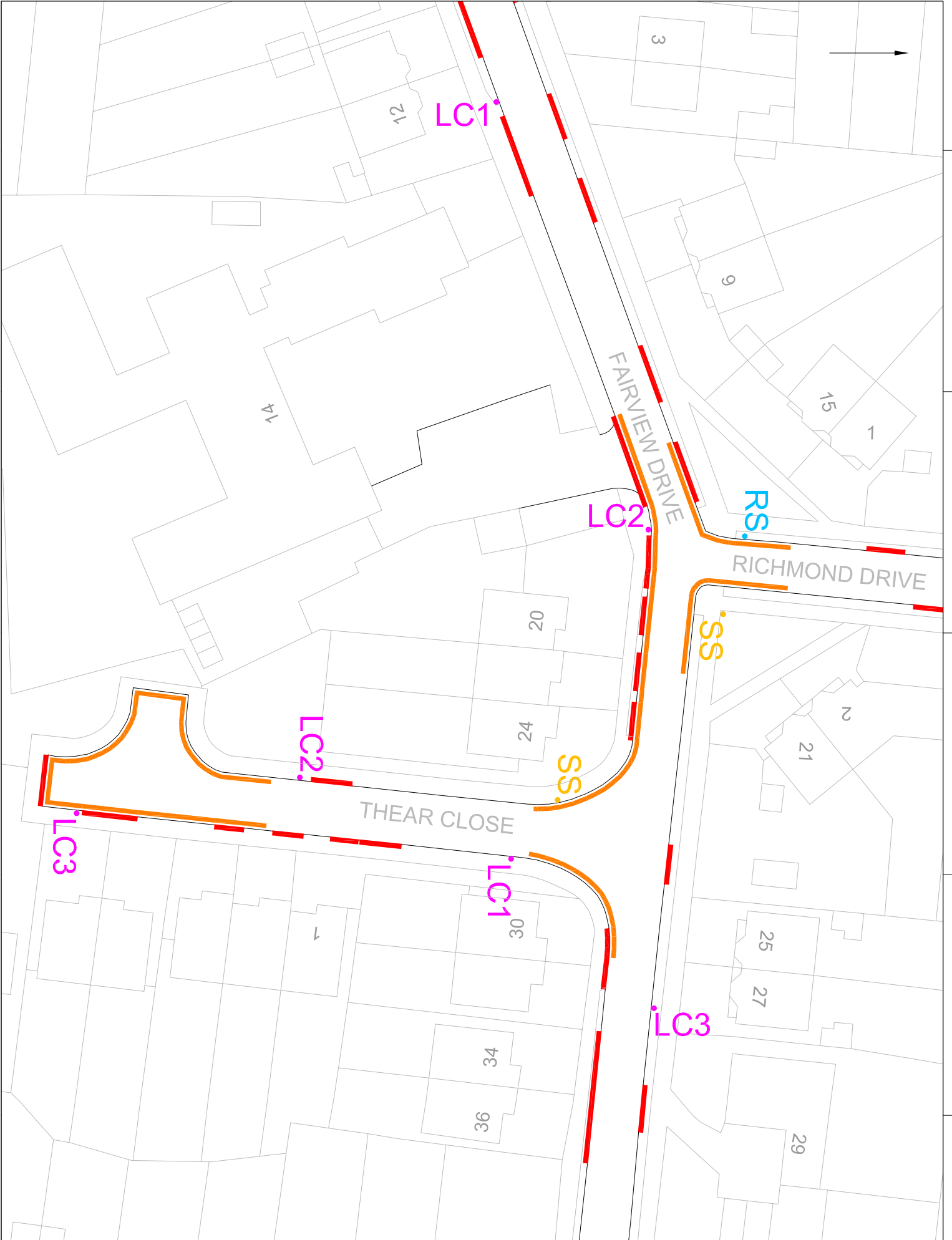
Ref.	Reference	Link
	Key	

- RS Road Sign
- LC Shared Use Lamp Column
- SS Shared Use Street Sign
- SS Street Sign

Legend

- Current 24 hour parking restriction
- Advisory H-hour Marking
- Bus Cleanway
- Crossing Markings
- Disabled Bay
- Formal Vehicle Crossover
- Parking Bay
- Part Day Parking Restriction
- Proposed 24 Hour Parking Restriction
- School Keep Clear Marking

Project Title	SBS Parking Review		
Client	Southend-on-Sea Borough Council		
Project No.	19/11/26		
Location	Coleman's Ave / w Fairview Drive		
Scale	1:500		
Author	[Name]		
Check	[Name]		
Date	[Date]		

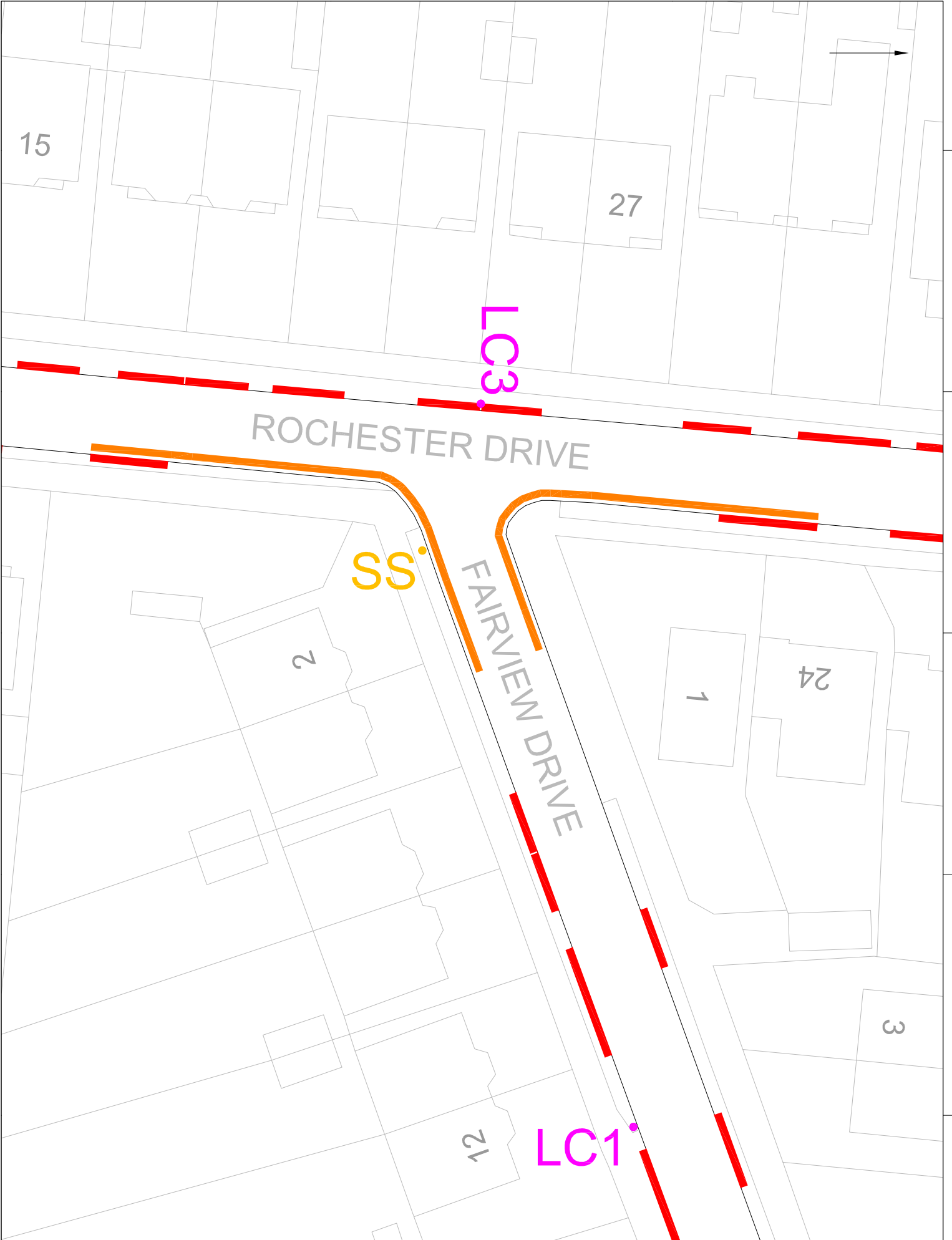


Rev.	Amendment	Date
1	Initial	18/11/22

Key	Amendment
RS	Lamp Column Road Sign
LC	Shared Use Lamp Column
SS	Shared Use Street Sign
SS	Street Sign

Legend
Current 24 hour parking restriction
Advisory Hour Marking
Bus Cleanway
Crossing Markings
Disabled Bay
Formal Vehicle Crossover
Parking Bay
Part Day Parking Restriction
Proposed 24 Hour Parking Restriction
School Keep Clear Marking

Project Title SSS Parking Review	Client Southend-on-Sea Borough Council Examples, Transport and the Environment PO Box 5503, Sibley Centre, Victoria Avenue, Southend-on-Sea, SS2 6ZJ
Project No. 1	Scale 1:1000
Drawn by JAW	Checked by JAW
Date 18/11/22	Scale 1:1000
Author JAW	Project Status In Development



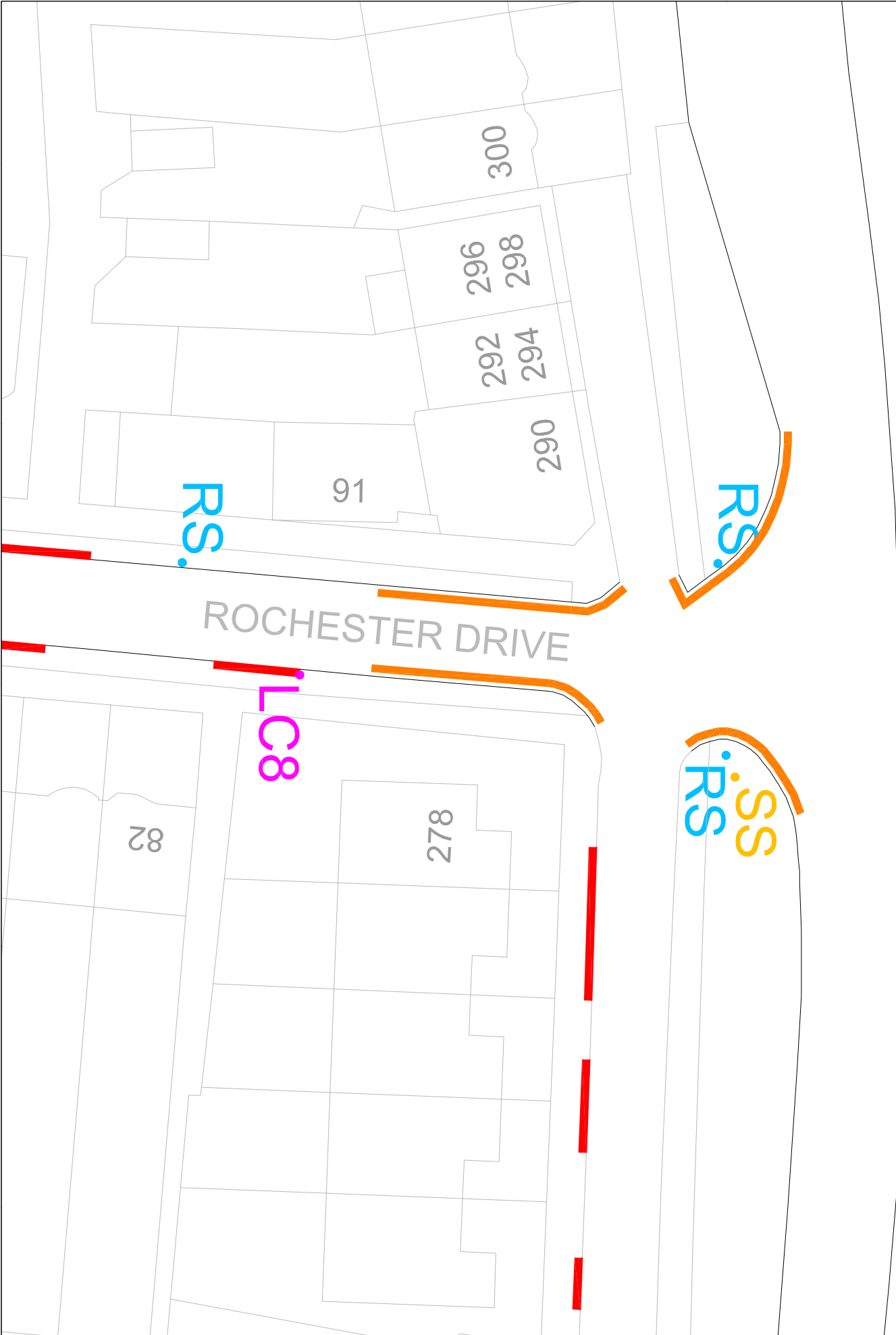
Ref.	Reference	Link
	Key	
	RS Lamp Column	
	RS Road Sign	
	LC Shared Use Lamp Column	
	SS Shared Use Street Sign	
	SS Street Sign	

Legend	
Green line	Current 24 hour parking restriction
Orange line	Advisory/Huber Marking
Yellow box	Bus Cleanway
Black box	Crossing Markings
Purple dot	Disabled Bay
Red line	Formal Vehicle Crossover
Blue box	Parking Bay
Cyan box	Part Day Parking Restriction
Orange box	Proposed 24 Hour Parking Restriction
Yellow box	School Keep Clear Marking

Ref.	Content	Date
	South-on-Sea Borough Council	
	Examples, Traffic and the Environment	
	PO Box 580, St. John's Centre, Victoria Avenue, South-on-Sea, SS2 6ZJ	
	Quality Project No. 1	
	Project Title	
	SSS Parking Review	
	Designed by	
	Johnnie Fairman	
	Drawn 18/11/25	
	Not to Scale	
	Approved by /	
	Drawn Status	
	Priority	
	Working	
	As Constructed	

Ref.	Content	Date
	South-on-Sea Borough Council	
	Examples, Traffic and the Environment	
	PO Box 580, St. John's Centre, Victoria Avenue, South-on-Sea, SS2 6ZJ	
	Quality Project No. 1	
	Project Title	
	SSS Parking Review	
	Designed by	
	Johnnie Fairman	
	Drawn 18/11/25	
	Not to Scale	
	Approved by /	
	Drawn Status	
	Priority	
	Working	
	As Constructed	

PRINCE AVENUE



Ref: 16/01/24

Revision

RS Road Sign

LC Shared Use Lamp Column

SS Shared Use Street Sign

iRS Street Sign

Legend

Current 24 hour parking restriction

Advisory Hour Marking

Bus Cleanway

Crossing Markings

Disabled Bay

Formal Vehicle Crossover

Parking Bay

Part Day Parking Restriction

Proposed 24 Hour Parking Restriction

School Keep Clear Marking

Notes

Copy to work to

Scale

Southend-on-Sea Borough Council

Engage, Transform and the Environment

PO Box 580, Civic Centre, Victoria Avenue, Southend-on-Sea, SS2 6ZJ

Order Project No. 1

Project Title

RBSS Parking Review

Drawn To: Rochester Drive j/w Prince Ave

System

Not to Scale

Author: 18/11/24

Checked: /

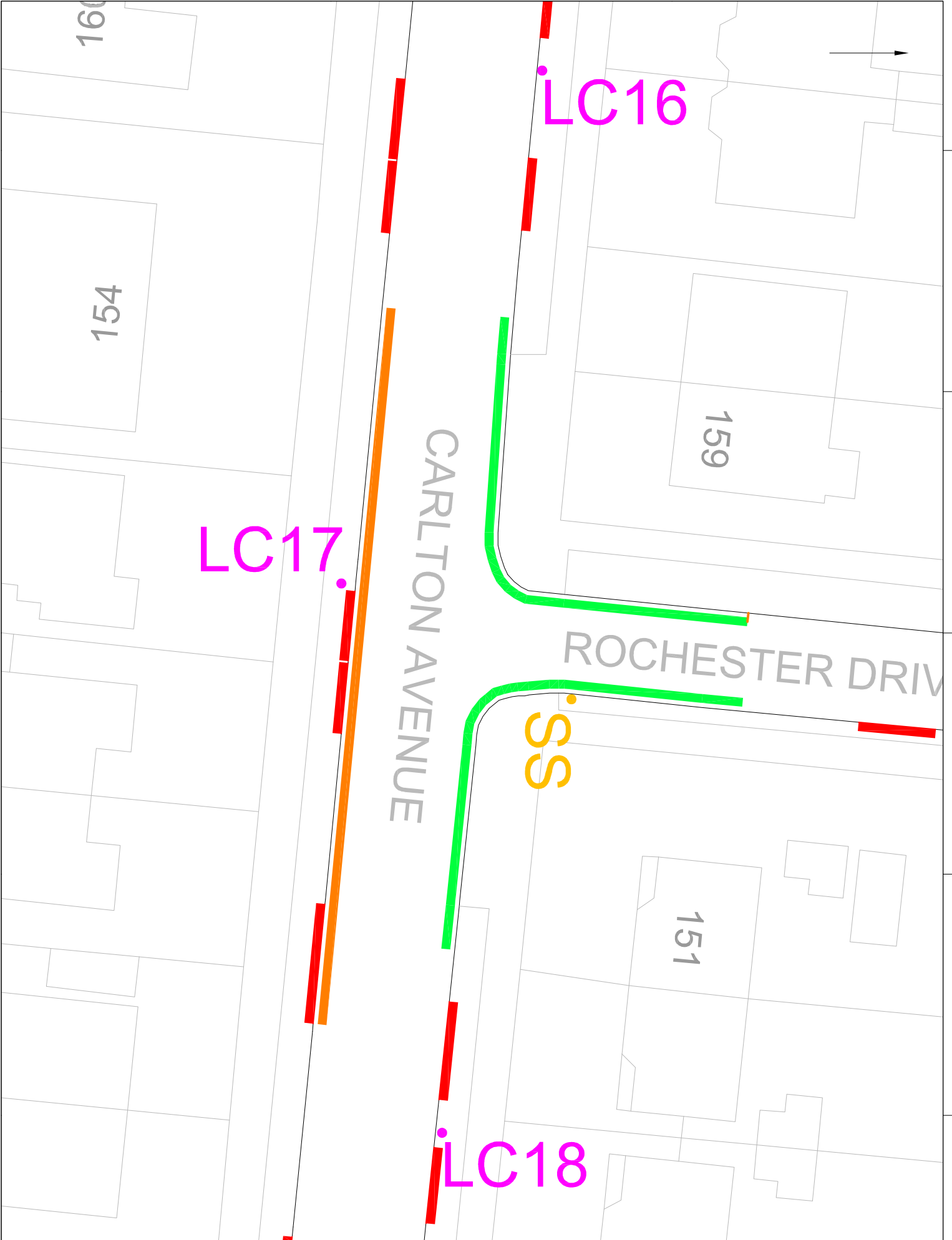
Approved: /

Drawn Status: /

Particularity: /

As Overlaid: /

THP/JE/24



Ref: 1604
 Date: 15/01/25

- Key**
- Lamp Column
 - Road Sign
 - Shared Use Lamp Column
 - Shared Use Street Sign
 - Street Sign

- Legend**
- Current 24 hour parking restriction
 - Advisory Hour Marking
 - Bus Cleanway
 - Crossing Markings
 - Disabled Bay
 - Formal Vehicle Crossover
 - Parking Bay
 - Part Day Parking Restriction
 - Proposed 24 Hour Parking Restriction
 - School Keep Clear Marking

Copycat work to: [] Date: []

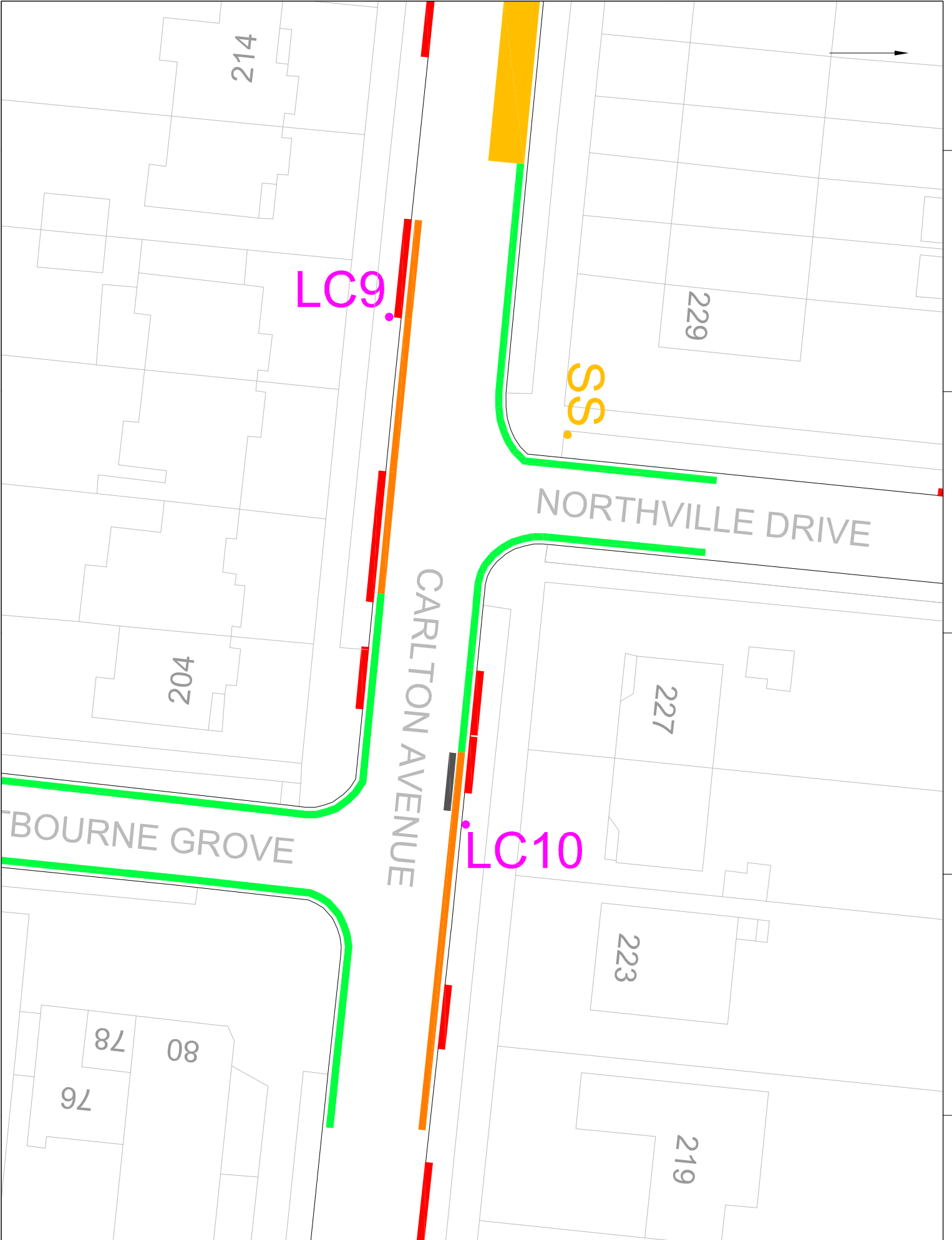
Southend-on-Sea Borough Council
 Examples, Transport and the Environment
 PO Box 580, Cliff Centre, Victoria Avenue, Southend-on-Sea, SS2 6ZJ

Order Project No.: []
2025 Parking Review

Street: Rochester Drive j/w Carlton Ave

Designed by	Systems
Checked by	Not to Scale
Date	19/11/25
Overall Size	A3
Approved by	Street View
Date	19/11/25
Drawn by	Systems
Reviewed by	Systems
Date	19/11/25

THP/JE/25



Ref: 16/2018/0107/1

Revision

Key

- RS Lamp Column
- RS Road Sign
- LC Shared Use Lamp Column
- SS Shared Use Street Sign
- SS Street Sign

Legend

- Current 24 hour parking restriction
- Advisory H-hour Marking
- Bus Cleanway
- Crossing Markings
- Disabled Bay
- Formal Vehicle Crossover
- Parking Bay
- Part Day Parking Restriction
- Proposed 24 Hour Parking Restriction
- School Keep Clear Marking

Notes

Copyist work to Southend-on-Sea Borough Council

Example: Traffic and the Environment

PO Box 580, Cliff Centre, Victoria Avenue, Southend-on-Sea, SS2 6ZJ

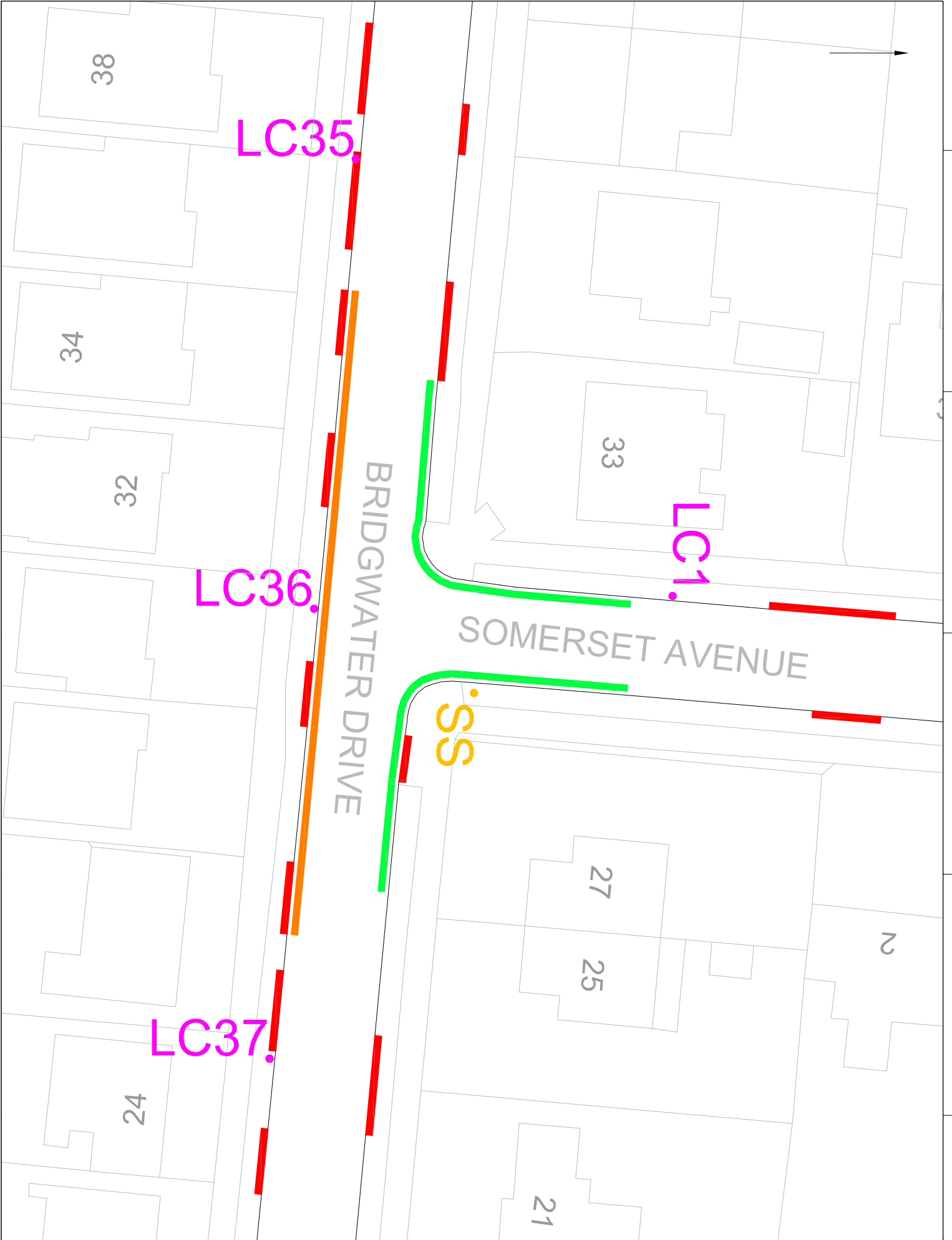
Project Title

SS2 Parking Review

Open to: Carlton Ave i/w Eastbourne Grove & Northville Drive

Prepared by	Checked by	Scale	Date
Not to scale	18/11/28		
Approved by	Drawn by	Discussed by	Drawn Status
Priority	Working		
Tracked	As constructed		

THP/JE/28



Ref: 16/01/2019

- Key**
- Lamp Column
 - Road Sign
 - Shared Use Lamp Column
 - Shared Use Street Sign
 - Shared Use Street Sign
 - Street Sign
- Legend**
- Current 24 hour parking restriction
 - Advisory Hour Marking
 - Bus Cleanway
 - Crossing Markings
 - Disabled Bay
 - Formal Vehicle Crossover
 - Parking Bay
 - Part Day Parking Restriction
 - Proposed 24 Hour Parking Restriction
 - School Keep Clear Marking

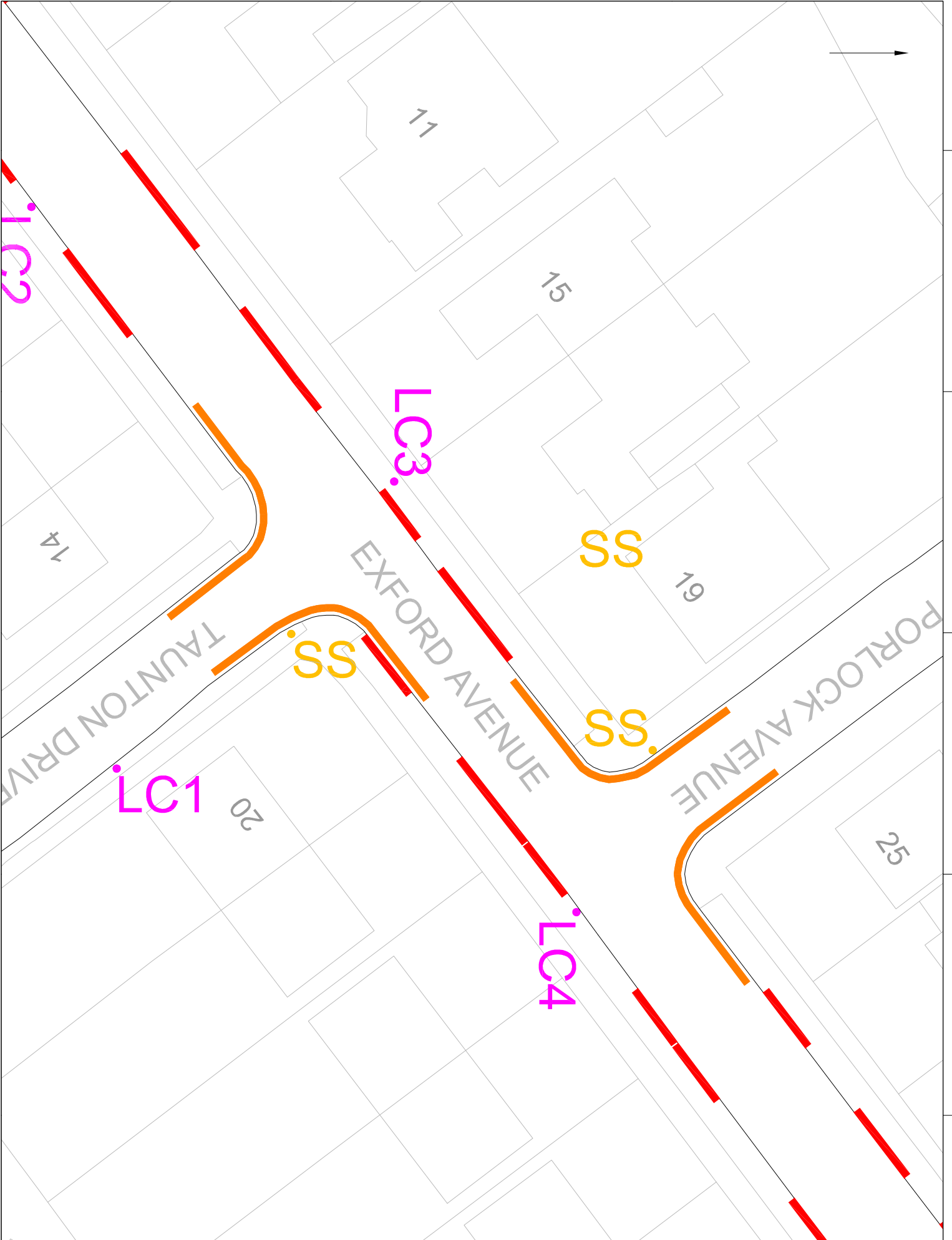
Copy to be sent to: **South-on-Sea Borough Council**
 Engage, Tackle and the Environment
 PO Box 580, Old Centre, Victoria Avenue, South-on-Sea, SS2 6ZQ

Project Title: **SBS Parking Review**

Project No. 1

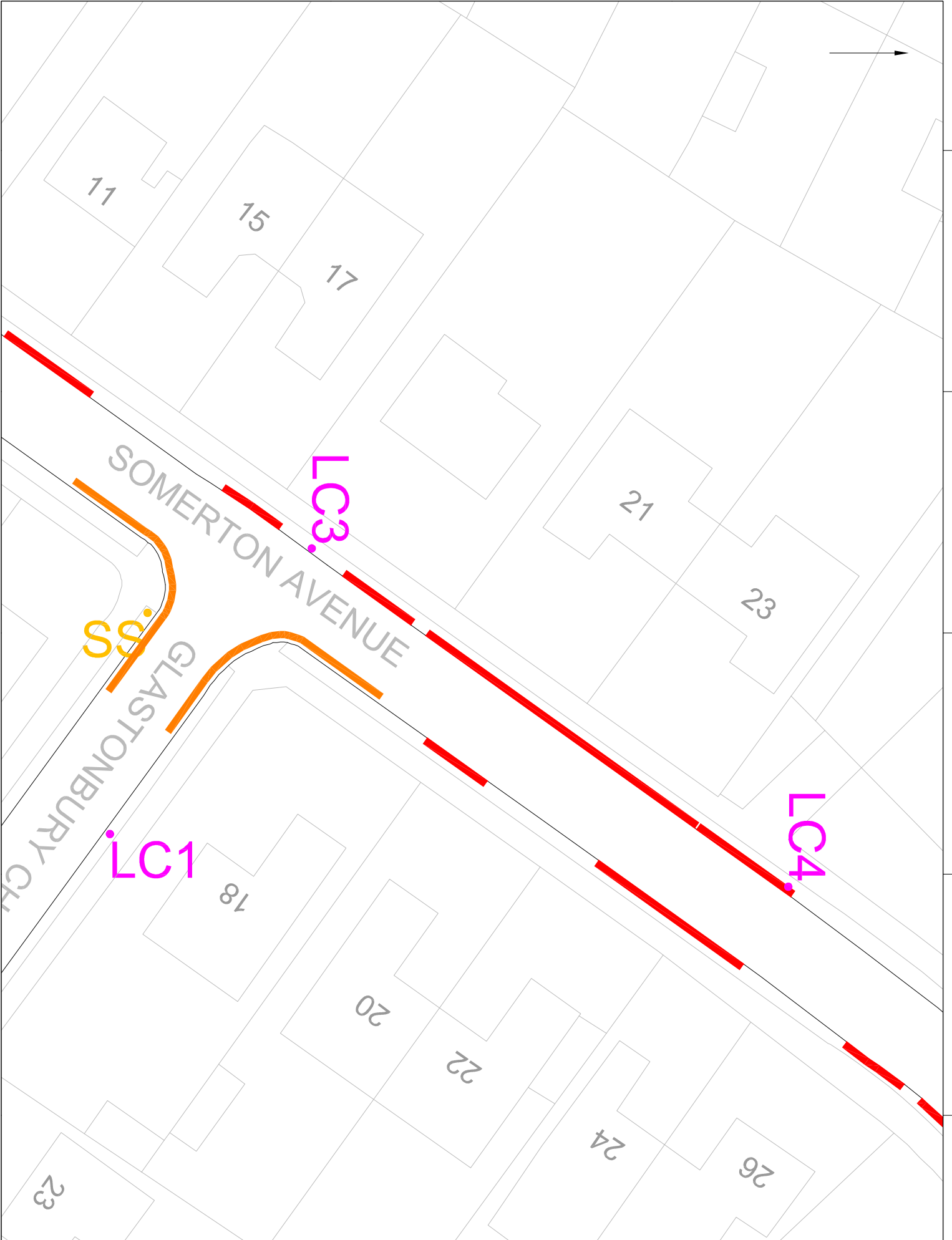
Designed by	Systems
Checked by	Not to Scale
Date	18/11/20
Scale	1:1000
Author	18/11/20
Drawn	18/11/20
Reviewed	18/11/20
Approved	18/11/20
Drawn Status	Working
Prepared by	Working
Checked	As Constructed

THP/JF/29



- RS Road Sign
 - LC Shared Use Lamp Column
 - SS Shared Use Street Sign
 - SS Street Sign
- Legend**
- Current 24 hour parking restriction
 - Advisory Hour Marking
 - Bus Cleanway
 - Crossing Markings
 - Disabled Bay
 - Formal Vehicle Crossover
 - Parking Bay
 - Part Day Parking Restriction
 - Proposed 24 Hour Parking Restriction
 - School Keep Clear Marking

<p>Project Title SSS Parking Review</p> <p>Client Project No.: 1</p> <p>Prepared by South-on-Sea Borough Council</p> <p>Engage, Transform and the Environment</p> <p>10 Bala S80, Siles Cwm, Walsley Avenue, South-on-Sea, SS2 8ZQ</p> <p>Drawn: Exford Ave i/w Taunton Drive & Porlock Ave</p> <p>Scale: 1:1000</p> <p>Drawn: 18/11/25</p> <p>Checked: /</p> <p>Approved: /</p> <p>Drawn Status: /</p> <p>Priority: /</p> <p>Tracker: /</p> <p>As Constructed: /</p>	<p>Not Copied work to Date</p> <p>Project Title</p> <p>Client Project No.</p> <p>Prepared by</p> <p>Engage, Transform and the Environment</p> <p>10 Bala S80, Siles Cwm, Walsley Avenue, South-on-Sea, SS2 8ZQ</p> <p>Drawn: Exford Ave i/w Taunton Drive & Porlock Ave</p> <p>Scale: 1:1000</p> <p>Drawn: 18/11/25</p> <p>Checked: /</p> <p>Approved: /</p> <p>Drawn Status: /</p> <p>Priority: /</p> <p>Tracker: /</p> <p>As Constructed: /</p>
--	---



Ref:	Revision:	Date:
RS	Road Sign	
LC	Shared Use Lamp Column	
SS	Shared Use Street Sign	
SS	Shared Use Street Sign	
SS	Street Sign	
Legend		
—	Current 24 hour parking restriction	
—	Advisory Huber Marking	
—	Bus Cleanway	
—	Crossing Markings	
—	Disabled Bay	
—	Formal Vehicle Crossover	
—	Parking Bay	
—	Part Day Parking Restriction	
—	Proposed 24 Hour Parking Restriction	
—	School Keep Clear Marking	
<p>Scale: 1:1000</p> <p>Project Title: SSS Parking Review</p> <p>Client: South-on-Sea Borough Council</p> <p>Prepared by: Englefield, Toulson and the Environment</p> <p>Address: 40 Bala, 580, St. John's Centre, Victoria Avenue, South-on-Sea, SS2 6ZJ</p> <p>Quality Project No.: 1</p> <p>Drawn by: THP/JE/17</p>		



Ref:
 Author:
 Date:

- RS Road Sign
- LC Shared Use Lamp Column
- SS Shared Use Street Sign
- SS Street Sign

Legend

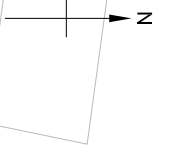
- Current 24 hour parking restriction
- Advisory H&Hr Marking
- Bus Cleanway
- Crossing Markings
- Disabled Bay
- Formal Vehicle Crossover
- Parking Bay
- Part Day Parking Restriction
- Proposed 24 Hour Parking Restriction
- School Keep Clear Marking

City of Southend-on-Sea
 Southend-on-Sea Borough Council
 Example: Transport and the Environment
 80 Baul, 580, 581, Centre, Victoria Avenue, Southend-on-Sea, SS2 6ZQ

885 Parking Review

Project Title: 885 Parking Review
 Project No. 1
 Location: Eastbourne Grove 1/2W
 Corringford Drive

Designed by	Systems
Checked by	Systems
Drawn by	Systems
Scale	Not to Scale
Approved by	Systems
Drawn Status	Working
Prepared by	Systems
Traced by	Systems



ROSARY GARDENS

LC

12

Ref.	Revisions	Date

Legend	
	Road Sign
	Shared Use Lamp Column
	Shared Use Street Sign
	Shared Use Street Sign
	Street Sign
	Current 24 hour parking restriction
	Advisory H-hat Marking
	Bus Cleanway
	Crossing Markings
	Disabled Bay
	Formal Vehicle Crossover
	Informal Vehicle Crossover
	Parking Bay
	Part Day Parking Restriction
	Proposed 24 Hour Parking Restriction
	School Keep Clear Marking

No. Contain and to Date

Southeast-on-Sea Borough Council
 Enterprise, Tourism and the Environment
 PO Box 8560, Civic Centre
 Victoria Avenue, Southeast on Sea,
 5241 823

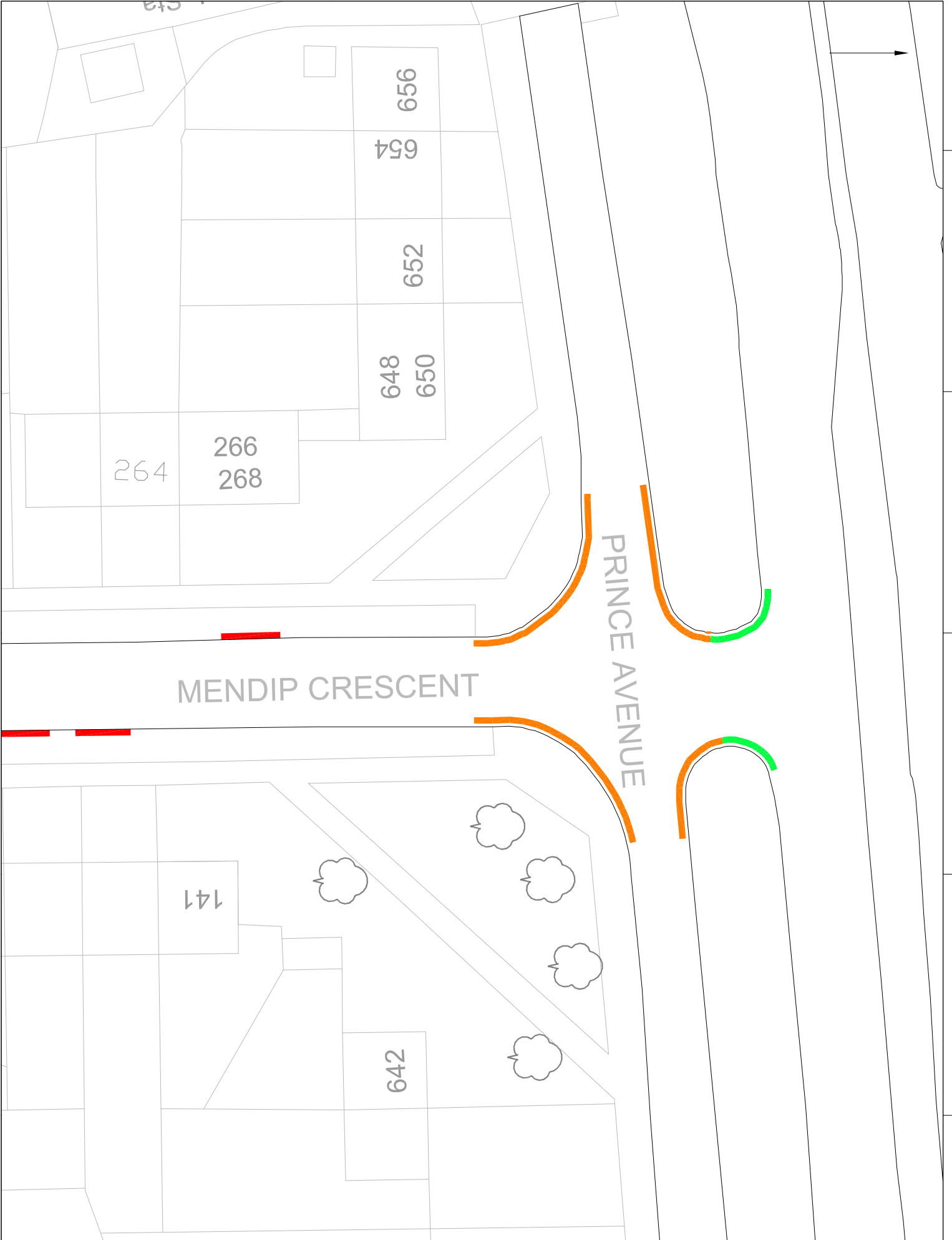
Only Project No. :
FBS Parking Review

Project Title
Rosary Gardens

Designed By		Scales	
Author	Checker	Scale	Notes

Drawing Status	
Prepared	Working

Drawing Number
TH/P/A/139



Ref.	Revision	Date

Symbol	Description
RS	Road Sign
LC	Street Use Lamp Column
SS	Street Use Street Sign
SS	Street Sign

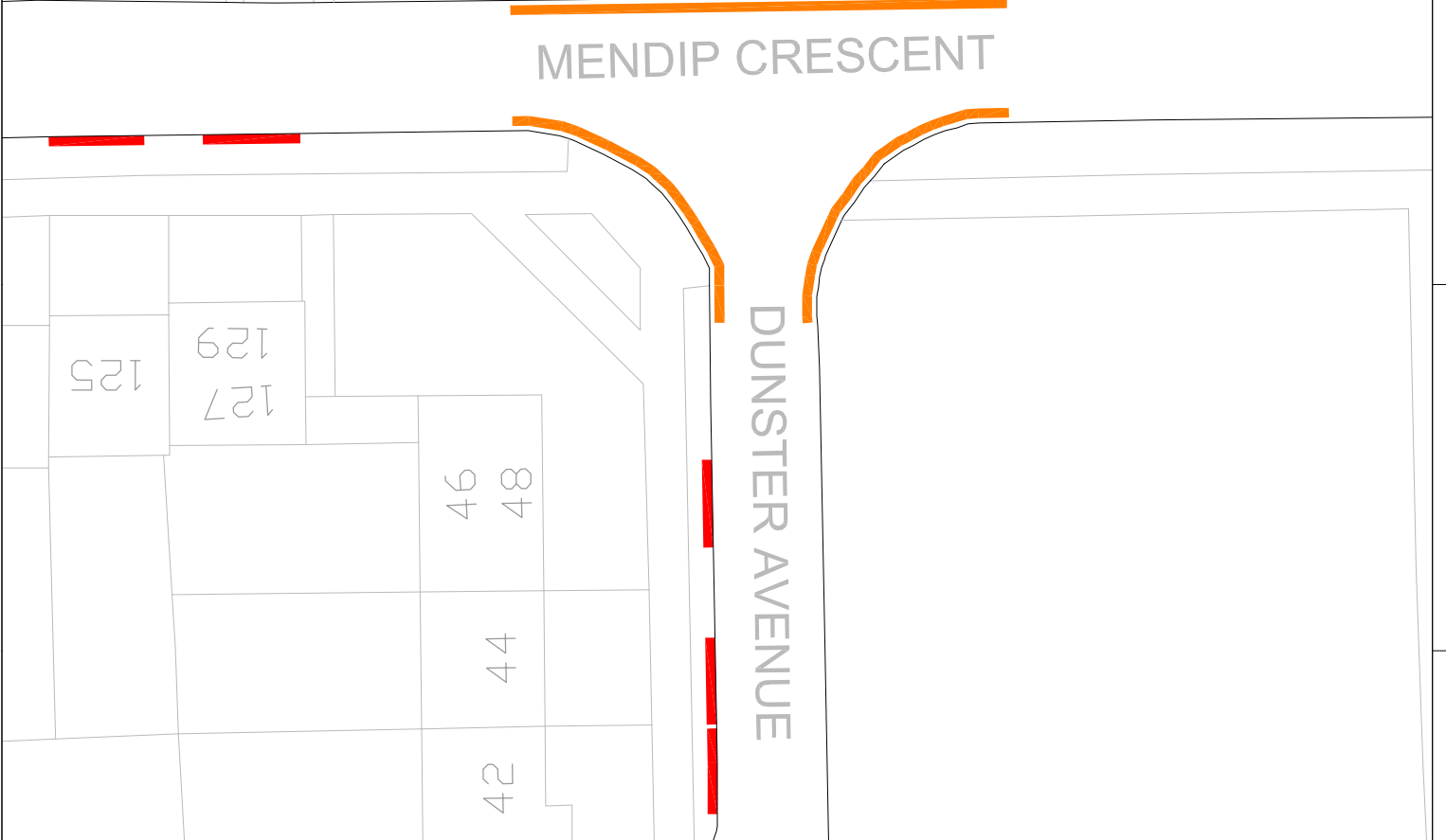
Legend	
Green line	Current 24 hour parking restriction
Orange line	Proposed 24 Hour Parking Restriction
Red dashed line	Formal Vehicle Crossover
Blue square	Parking Bay
Cyan square	Part Day Parking Restriction
Yellow square	School Keep Clear Marking
Black square	Crossing Markings
Pink square	Disabled Bay
Red square	Formal Vehicle Crossover

<p>Copy to work to Date</p> <p>Southend-on-Sea Borough Council Examples, Traffic and the Environment PO Box 580, Civic Centre Victoria Avenue, Southend-on-Sea, SS2 6ZJ</p> <p>Order Project No. 1 2025 Parking Review</p>	<p>Drawn by: [Name]</p> <p>Checked by: [Name]</p> <p>Scale: Not to Scale</p> <p>Project Status: [Status]</p> <p>Prepared by: [Name]</p> <p>Approved by: [Name]</p> <p>As Overlaid</p>
---	---

24/11/25
 Prince Avenue i/w West Junction of Mendip Crescent

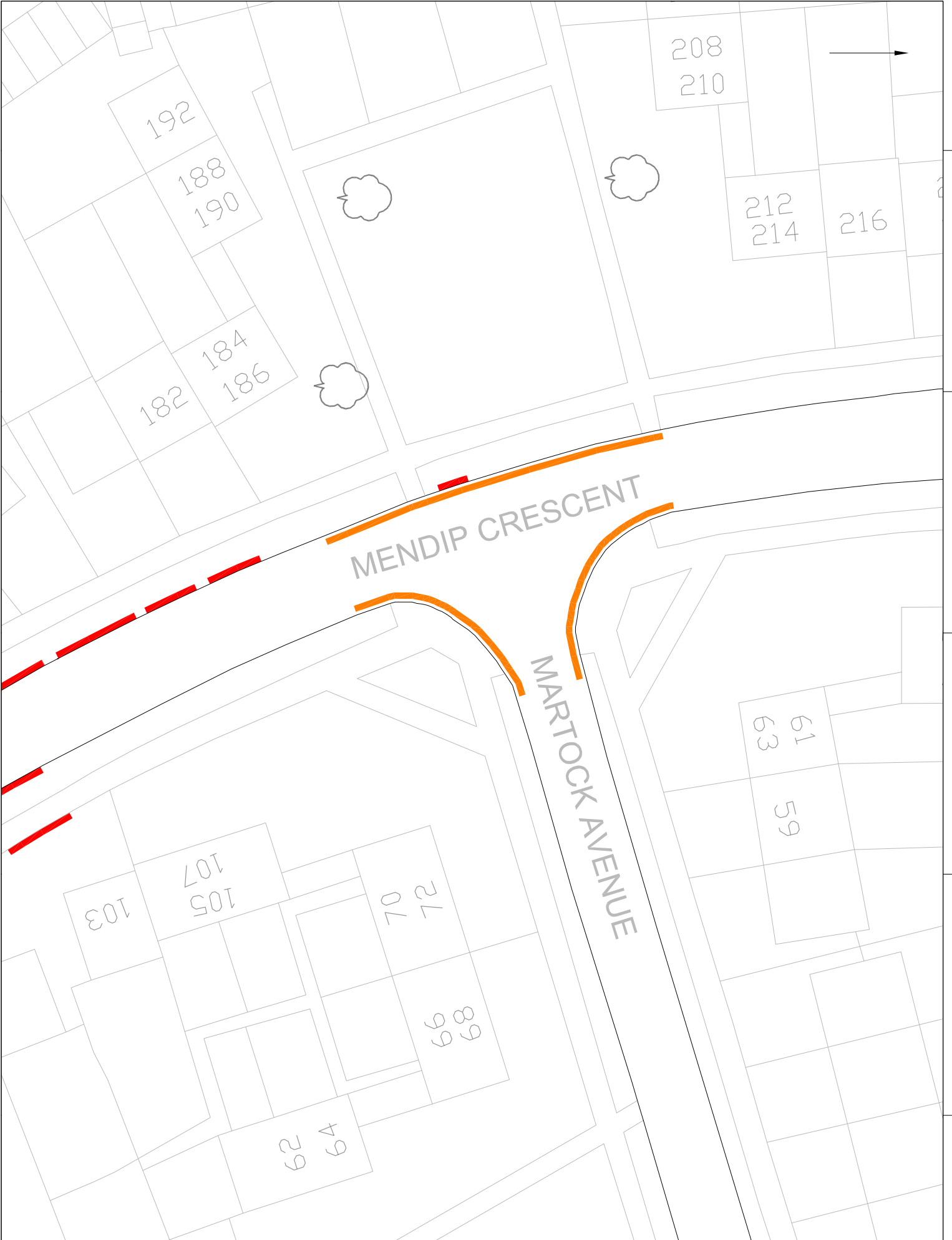


MENDIP CRESCENT

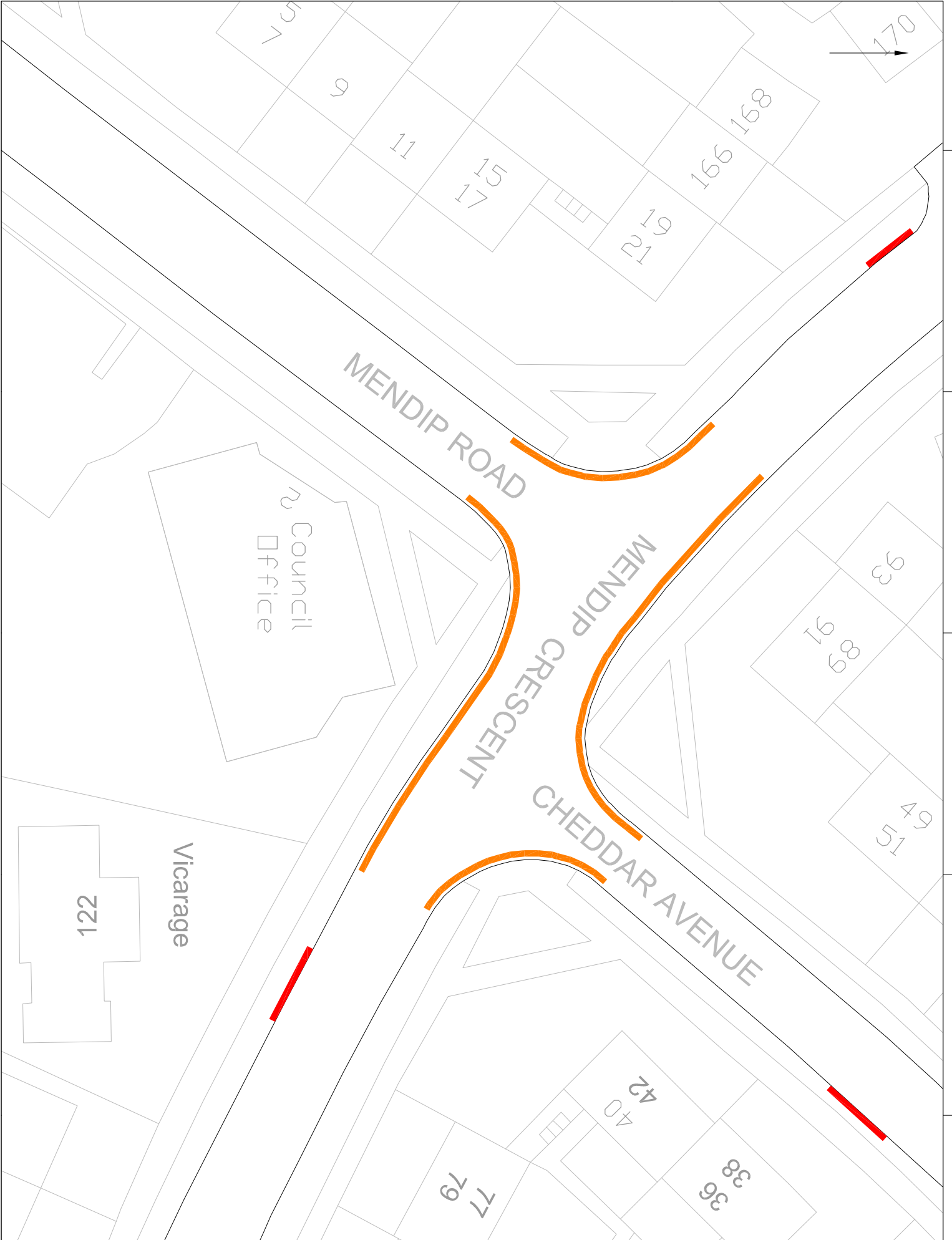


- R9 Road Sign
 - LC Street Use Lamp Column
 - S9 Street Use Street Sign
 - S8 Street Sign
- Legend**
- Current 24 hour parking restriction
 - Advisory/Huber Marking
 - Bus Cleanway
 - Crossing Markings
 - Disabled Bay
 - Formal Vehicle Crossover
 - Parking Bay
 - Part Day Parking Restriction
 - Proposed 24 Hour Parking Restriction
 - School Keep Clear Marking

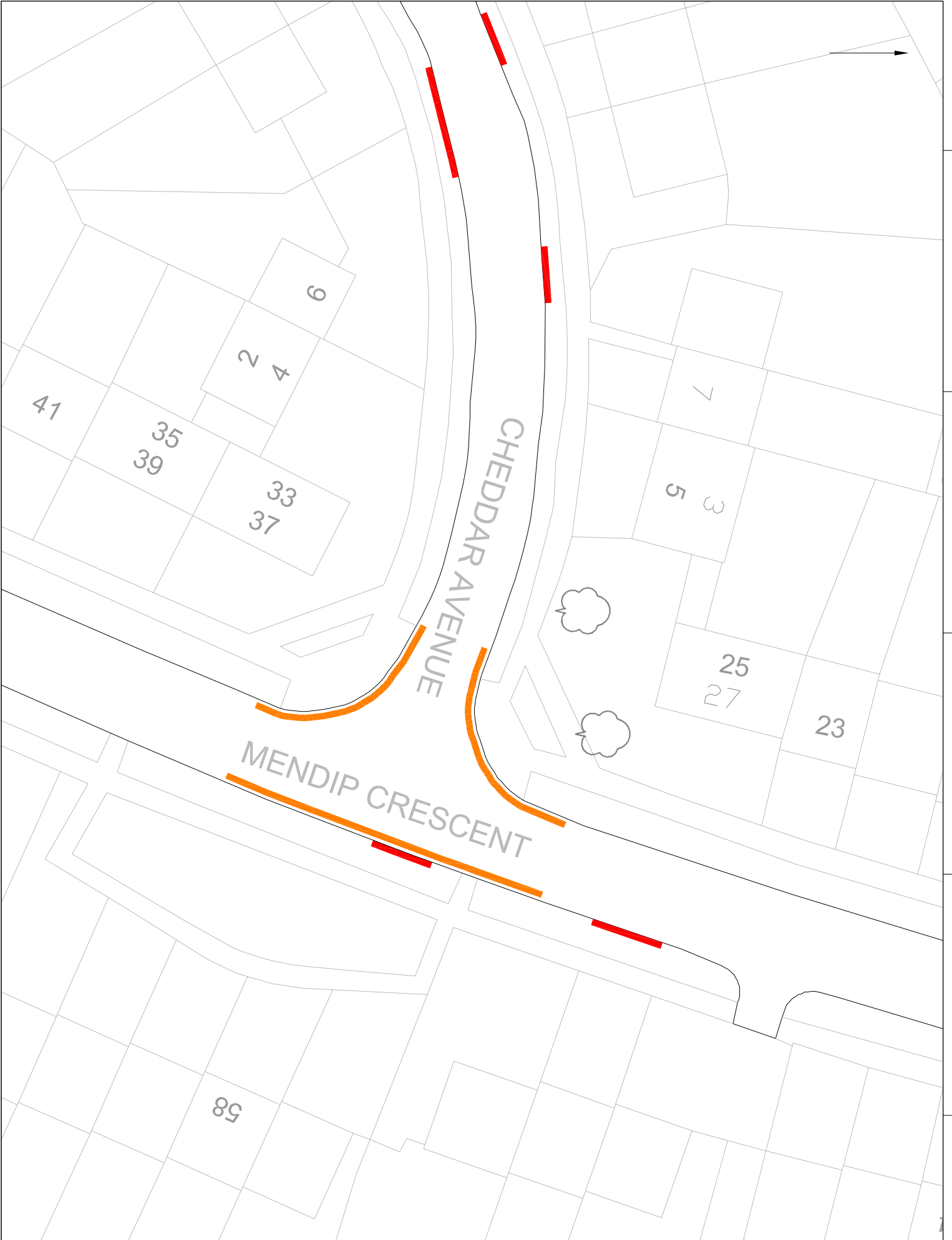
<p>Map Content sent to: <input type="checkbox"/> Date: _____</p> <p>Southend-on-Sea Borough Council Examples, Traffic and the Environment PO Box 580, Civic Centre Victoria Avenue, Southend-on-Sea, SS2 6ZJ</p> <p>Order Project No.: _____</p> <p>RBS Parking Review</p> <p>Survey Title: Mendip Crescent J/W Dunster Avenue</p> <p>Designed by: <input type="checkbox"/> System: <input type="checkbox"/></p> <p>Current Version: 18/11/26</p> <p>Overall Status: <input type="checkbox"/> Not to Scale</p> <p>Approved by: <input type="checkbox"/> Street View</p> <p>Disputed Status: <input type="checkbox"/></p> <p>Priority: <input type="checkbox"/> Working</p> <p>Tracker: <input type="checkbox"/> As Completed</p> <p>THP/J/24</p>	<p>Map Content sent to: <input type="checkbox"/> Date: _____</p>
---	--



Ref:	Revision:	Date:
RS	Road Sign	
LC	Street Use Lamp Column	
S9	Street Use Street Sign	
S9	Street Sign	
Legend		
—	Current 24 hour parking restriction	
—	Advisory H-hour Marking	
—	Bus Cleanway	
—	Crossing Markings	
—	Disabled Bay	
—	Formal Vehicle Crossover	
■	Parking Bay	
■	Part Day Parking Restriction	
■	Proposed 24 Hour Parking Restriction	
■	School Keep Clear Marking	
<p>Map: Copies sent to: Date:</p> <p>Southend-on-Sea Borough Council Examples, Traffic and the Environment PO Box 580, Civic Centre, Victoria Avenue, Southend-on-Sea, SS2 6ZJ</p> <p>Project Title: SBS Parking Review Project No. 1</p> <p>Drawn By: Southend-on-Sea Date: 19/11/25 Scale: 1:1000 Drawing Status: As Overlaid</p> <p>Author: TH/PL/JL/2</p>		



Ref:	Revision:	Date:
RS	Road Sign	
LC	Street Use Lamp Column	
SS	Street Use Street Sign	
SS	Street Sign	
Legend		
—	Current 24 hour parking restriction	
—	Advisory Hour Marking	
—	Bus Cleanway	
—	Crossing Markings	
—	Disabled Bay	
—	Formal Vehicle Crossover	
—	Parking Bay	
—	Part Day Parking Restriction	
—	Proposed 24 Hour Parking Restriction	
—	School Keep Clear Marking	
<p>Map: Copies sent to: Date:</p> <p>South-on-Sea Borough Council Examples, Transport and the Environment PO Box 580, St. John's Centre, Victoria Avenue, South-on-Sea, SS2 6ZJ</p> <p>Drawing Project No.: SSS Parking Review</p> <p>Project Title: SSS Parking Review</p> <p>Drawing Title: Mendip Crescent, i/w Cheddar Avenue & Mendip Road</p> <p>Designed by: [] Checked by: [] Date: 19/11/25 Scale: [] Drawing Status: [] Particularity: [] As Overridden: []</p> <p>THP/JL/AS</p>		



Ref: Revision: Date:

- RS Road Sign
- LC Street Use Lamp Column
- SS Street Use Street Sign
- SS Street Sign

Legend

- Current 24 hour parking restriction
- Advisory H-hour Marking
- Bus Cleanway
- Crossing Markings
- Disabled Bay
- Formal Vehicle Crossover
- Parking Bay
- Part Day Parking Restriction
- Proposed 24 Hour Parking Restriction
- School Keep Clear Marking

City of Southport
 Planning and Development
 Planning Department
 PO Box 580, Salt Camp,
 Victoria Avenue, Southport on Sea,
 S22 6ZJ

Project Title: **RBS Parking Review**

Project No.:

Client: **Southport-on-Sea Borough Council**

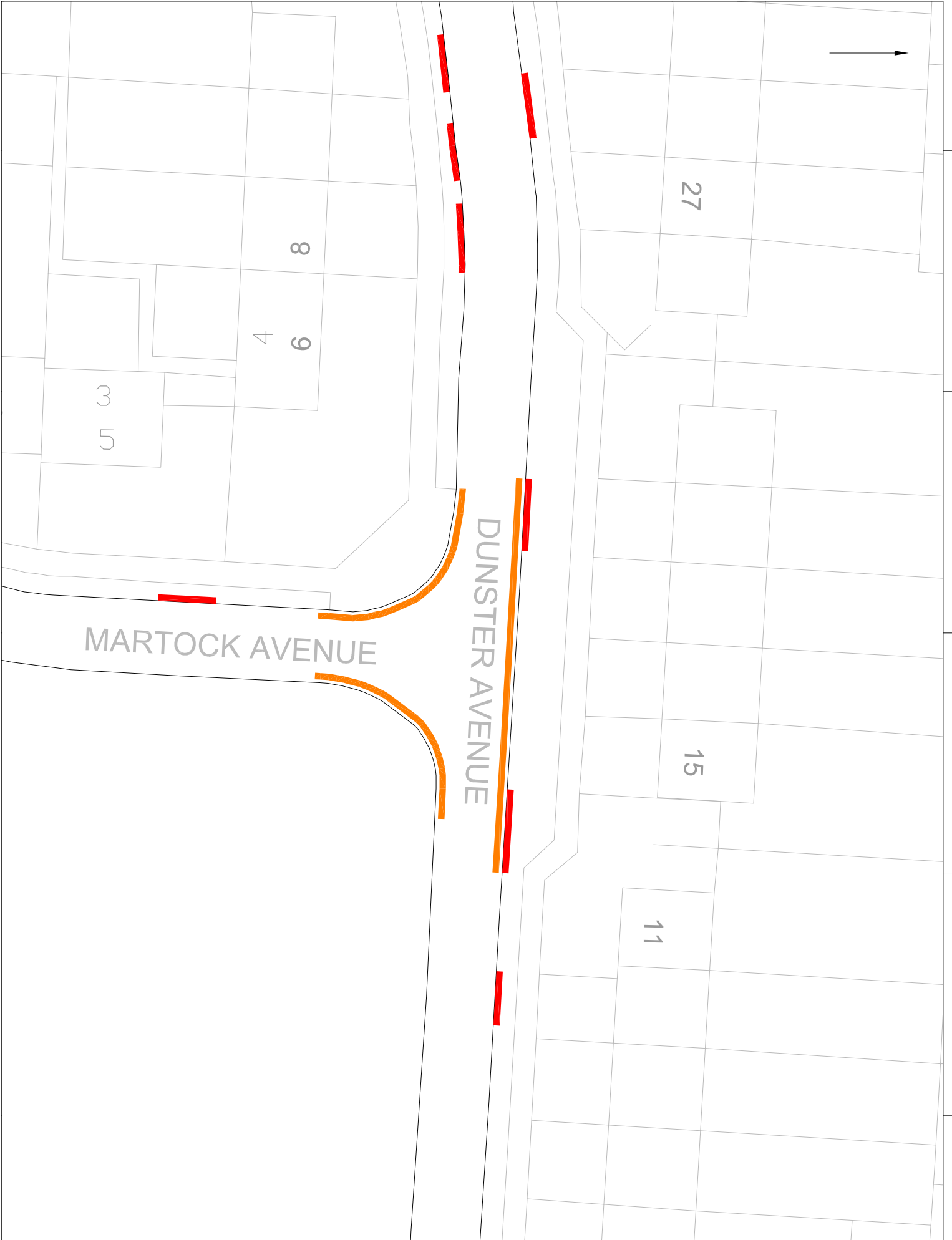
Prepared by: **Enquiries, Transport and the Environment**

Scale: **1:1000**

Date: **19/11/25**

Author: **CH/JP/14**

Approved by:	Not to Scale
Checked by:	Scale
Drawn by:	Scale
Reviewed by:	Scale
Approved by:	Scale
Drawn by:	Scale
Reviewed by:	Scale
Approved by:	Scale
Drawn by:	Scale
Reviewed by:	Scale
Approved by:	Scale
Drawn by:	Scale
Reviewed by:	Scale



Ref: Revision: Date:

- RS Road Sign
- LC Shared Use Lamp Column
- SS Shared Use Street Sign
- SS Street Sign

Legend

- Current 24 hour parking restriction
- Advisory H-hour Marking
- Bus Cleanway
- Crossing Markings
- Disabled Bay
- Formal Vehicle Crossover
- Parking Bay
- Part Day Parking Restriction
- Proposed 24 Hour Parking Restriction
- School Keep Clear Marking

Drawing Title:
Martock Avenue i/w
Dunster Avenue

Project Title:
SSS Parking Review

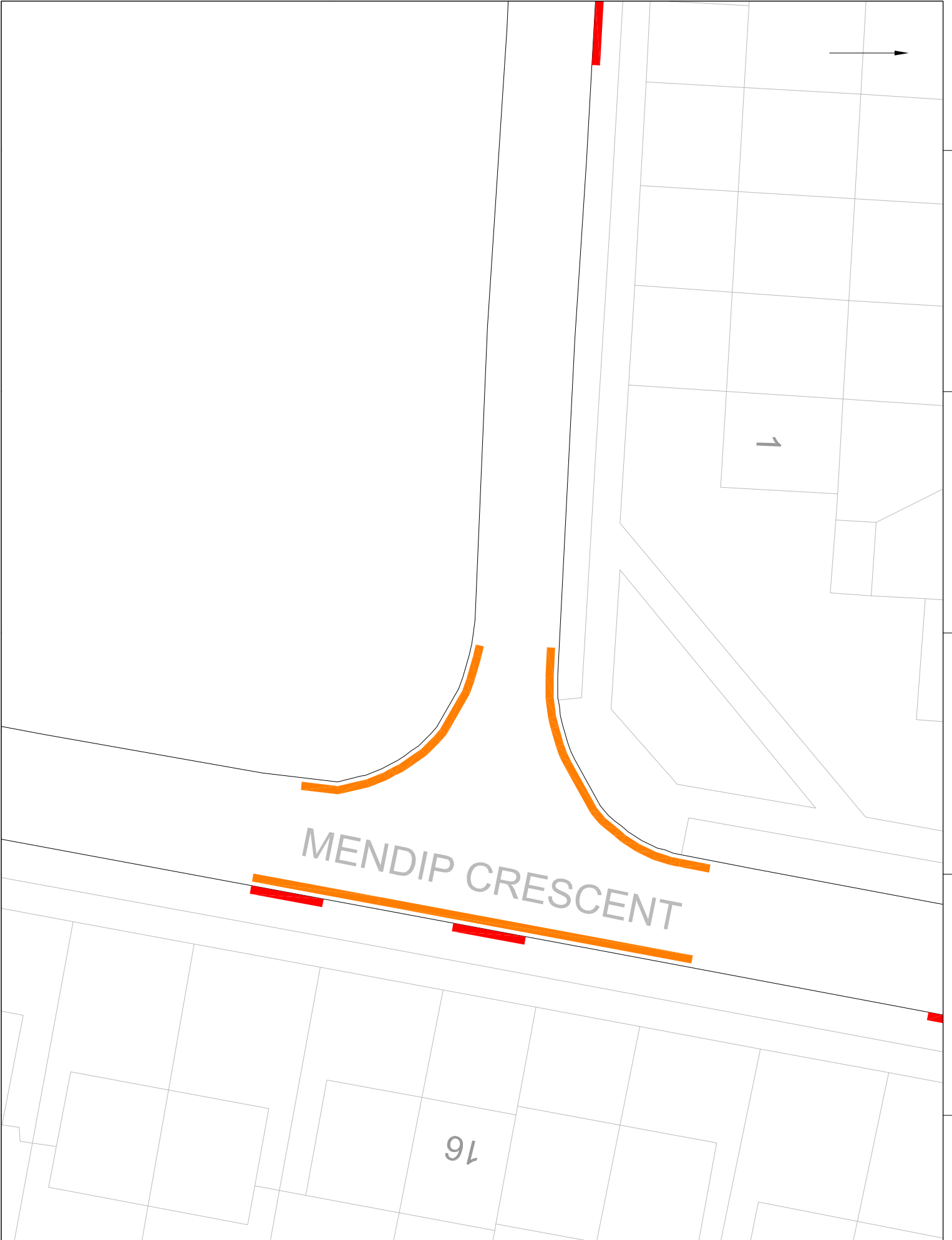
Client Project No.:

100 Dunstan Street, Centre
Village, Martock, Somerset, SA2 8ZJ

**South-on-Sea
Borough Council**

Examples, Traffic
and the Environment

Designed by:	Checked by:	Scale:
18/11/26	18/11/26	Not to Scale
Approved by:	Drawn by:	Drawing Status:
Prepared by:	Reviewed by:	
Tracked:	As Corrected:	



1

MENDIP CRESCENT

16

Ref.	Revision	Date
------	----------	------

- RS Road Sign
- LC Street Use Lamp Column
- SS Street Use Street Sign
- SS Street Sign

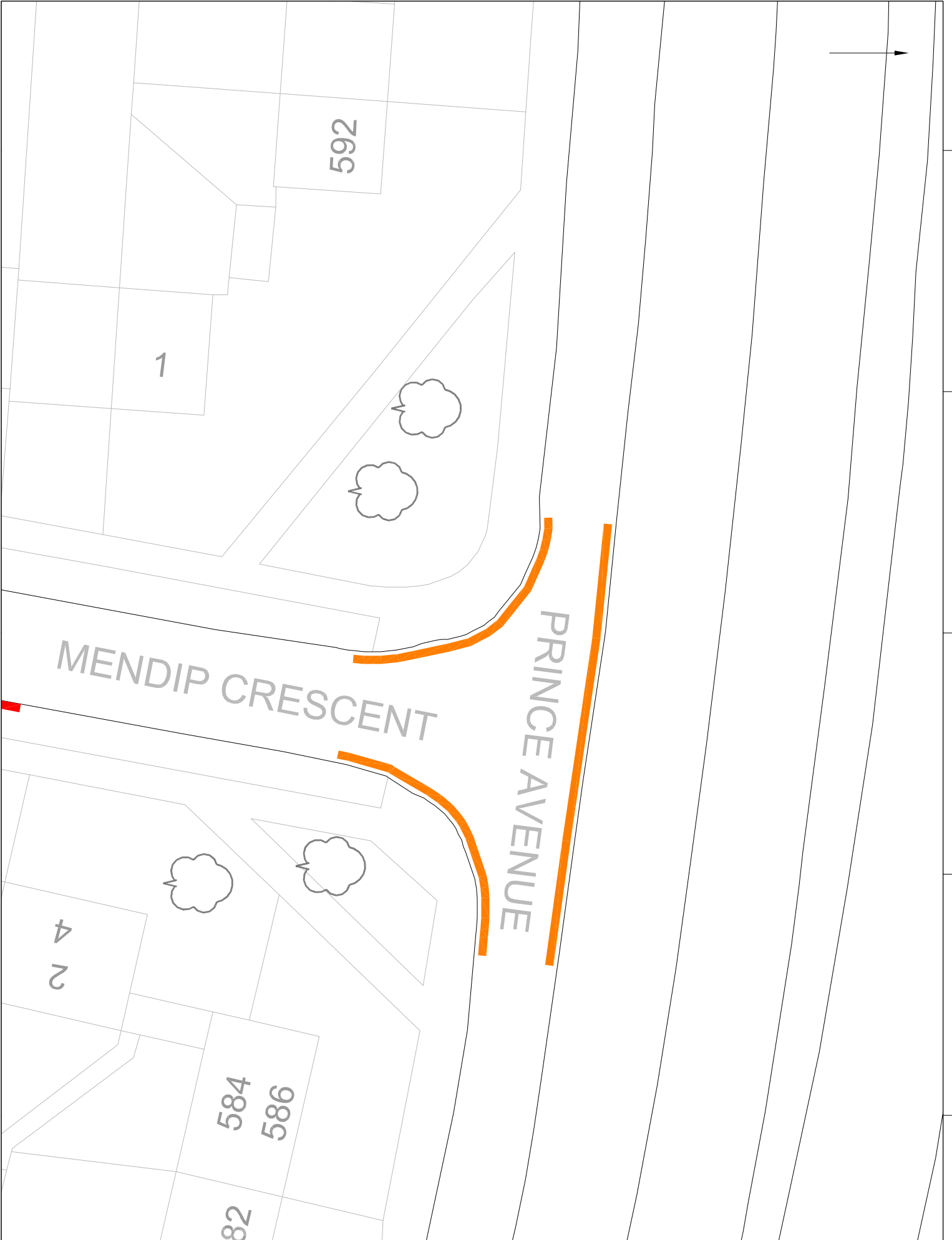
Legend

- Current 24 hour parking restriction
- Advisory Hour Marking
- Bus Cleanway
- Crossing Markings
- Disabled Bay
- Formal Vehicle Crossover
- Parking Bay
- Part Day Parking Restriction
- Proposed 24 Hour Parking Restriction
- School Keep Clear Marking

<p>Not Copied back to Date</p> <p>South-on-Sea Borough Council Examples, Traffic and the Environment PO Box 580, St. Leonards-on-Sea, SS22 6ZJ</p> <p>Project Title: 24 Hour Parking Review</p> <p>Project No.:</p>	<p>Drawn by: Benjamin</p> <p>Checked by: Benjamin</p> <p>Scale: 1:1000</p> <p>Drawn Date: 18/11/20</p> <p>Approved by: [Signature]</p> <p>Drawn Status: Final</p> <p>Prepared by: [Signature]</p> <p>Checked by: [Signature]</p> <p>Approved by: [Signature]</p> <p>Drawn Date: 18/11/20</p> <p>Scale: 1:1000</p> <p>Drawn Status: Final</p> <p>Prepared by: [Signature]</p> <p>Checked by: [Signature]</p> <p>Approved by: [Signature]</p> <p>Drawn Date: 18/11/20</p> <p>Scale: 1:1000</p> <p>Drawn Status: Final</p>
---	---

<p>Drawn by: Benjamin</p> <p>Checked by: Benjamin</p> <p>Scale: 1:1000</p> <p>Drawn Date: 18/11/20</p> <p>Approved by: [Signature]</p> <p>Drawn Status: Final</p> <p>Prepared by: [Signature]</p> <p>Checked by: [Signature]</p> <p>Approved by: [Signature]</p> <p>Drawn Date: 18/11/20</p> <p>Scale: 1:1000</p> <p>Drawn Status: Final</p> <p>Prepared by: [Signature]</p> <p>Checked by: [Signature]</p> <p>Approved by: [Signature]</p> <p>Drawn Date: 18/11/20</p> <p>Scale: 1:1000</p> <p>Drawn Status: Final</p>	<p>Drawn by: Benjamin</p> <p>Checked by: Benjamin</p> <p>Scale: 1:1000</p> <p>Drawn Date: 18/11/20</p> <p>Approved by: [Signature]</p> <p>Drawn Status: Final</p> <p>Prepared by: [Signature]</p> <p>Checked by: [Signature]</p> <p>Approved by: [Signature]</p> <p>Drawn Date: 18/11/20</p> <p>Scale: 1:1000</p> <p>Drawn Status: Final</p> <p>Prepared by: [Signature]</p> <p>Checked by: [Signature]</p> <p>Approved by: [Signature]</p> <p>Drawn Date: 18/11/20</p> <p>Scale: 1:1000</p> <p>Drawn Status: Final</p>
---	---

THP/JL/16



Ref: Revision: Date:

- RS Road Sign
- LC Shared Use Lamp Column
- SS Shared Use Street Sign
- SS Street Sign

Legend

- Current 24 hour parking restriction
- Advisory 1-Hour Marking
- Bus Cleanway
- Crossing Markings
- Disabled Bay
- Formal Vehicle Crossover
- Parking Bay
- Part Day Parking Restriction
- Proposed 24 hour parking Restriction
- School Keep Clear Marking

Notes: Copies sent to: Date:

South-on-Sea Borough Council
 Examples, Transport and the Environment
 40 Bury, 580, St. John's Centre,
 Victoria Avenue, South-on-Sea,
 SS2 6ZJ

Quality Project No.: 1

Project Title
SSS Parking Review

Drawn To: Mendip Crescent, j/w Prince Avenue East Junct.

Designed by: **SSS**

Author: JRM	Checked: JRM	Scale: 1:1000
Date: 18/11/26	Drawn: JRM	Scale: 1:1000

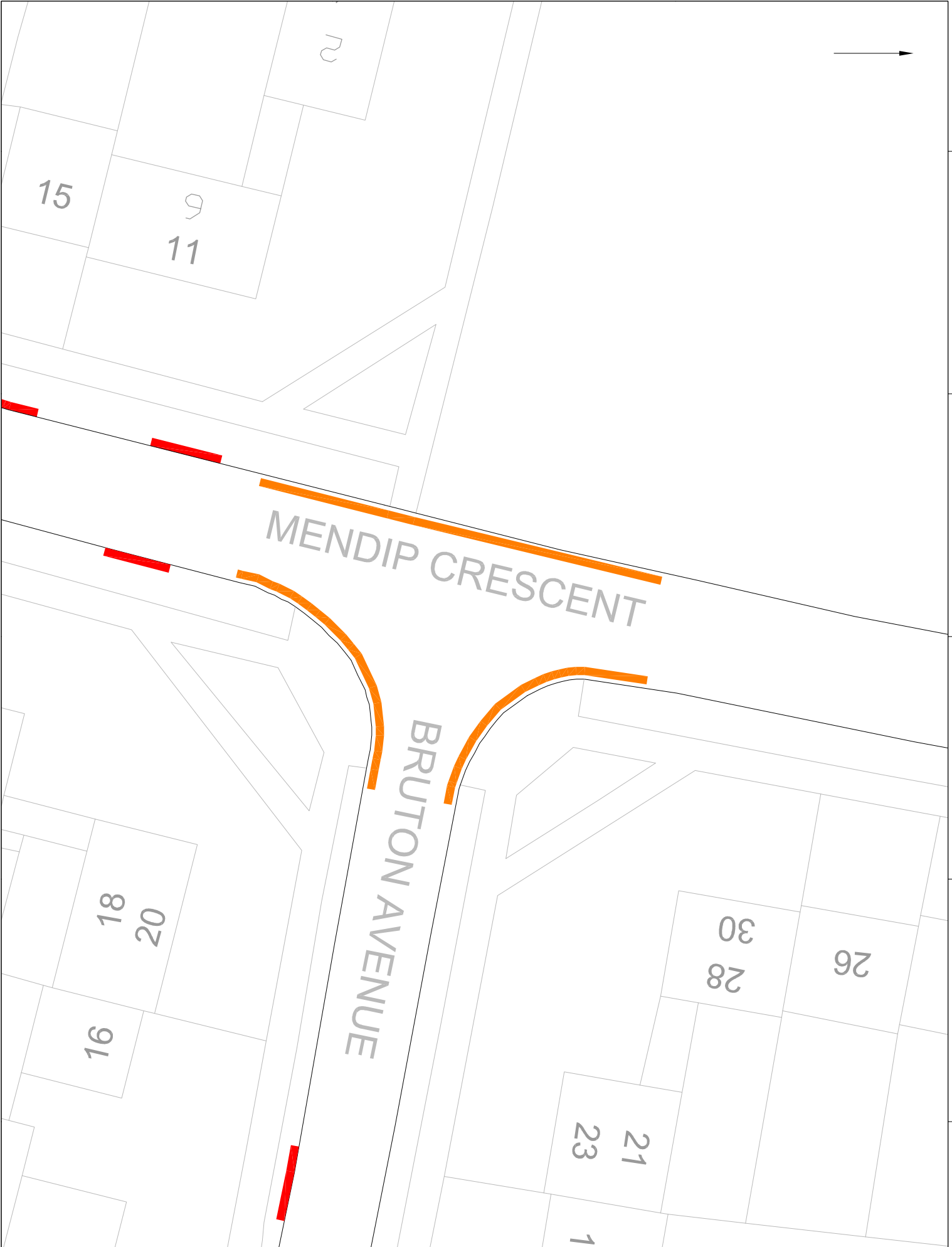
Approved by: / Date: /

Dispersal Status: /

Particularity: /

Transfer: / As Overlaid: /

THP/JRM/147



Ref: Revision: Date:

- RS Road Sign
- LC Shared Use Lamp Column
- SS Shared Use Street Sign
- SS Street Sign

Legend

- Current 24 hour parking restriction
- Advisory Hoist Marking
- Bus Cleanway
- Crossing Markings
- Disabled Bay
- Formal Vehicle Crossover
- Parking Bay
- Part Day Parking Restriction
- Proposed 24 Hour Parking Restriction
- School Keep Clear Marking

Notes: Copies sent to Date:

South-on-Sea Borough Council

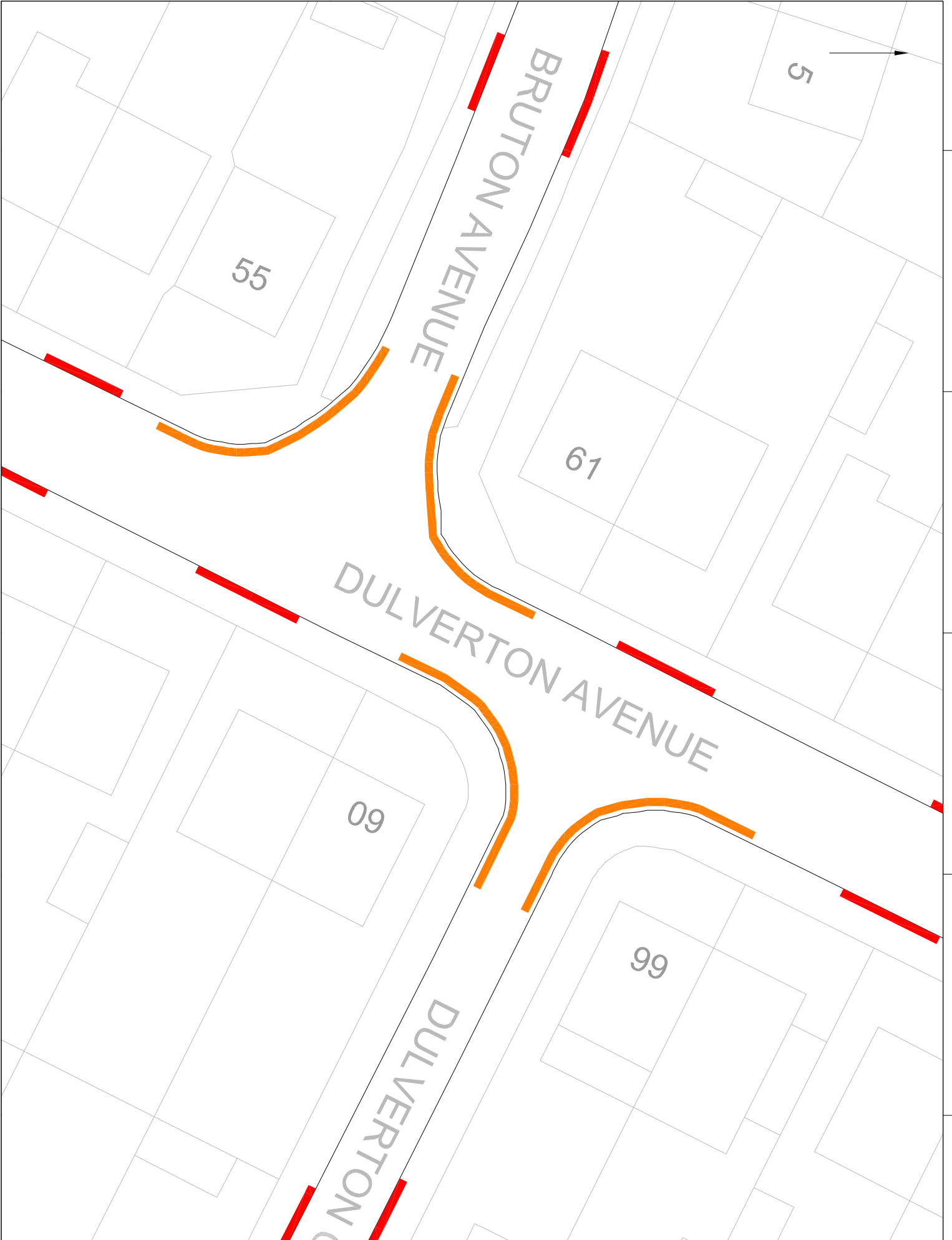
Examples, Transport and the Environment
 PO Box 580, Civic Centre
 Victoria Avenue, South-on-Sea,
 SS2 6ZJ

RBSS Parking Review

Street No: Mendip Crescent J/W Bruton Avenue

Prepared by:	System:
Checked by:	Not to Scale
Approved by:	Approved by:
Drawn:	Drawn:
Traced:	As Overlaid:

THP/JE/148

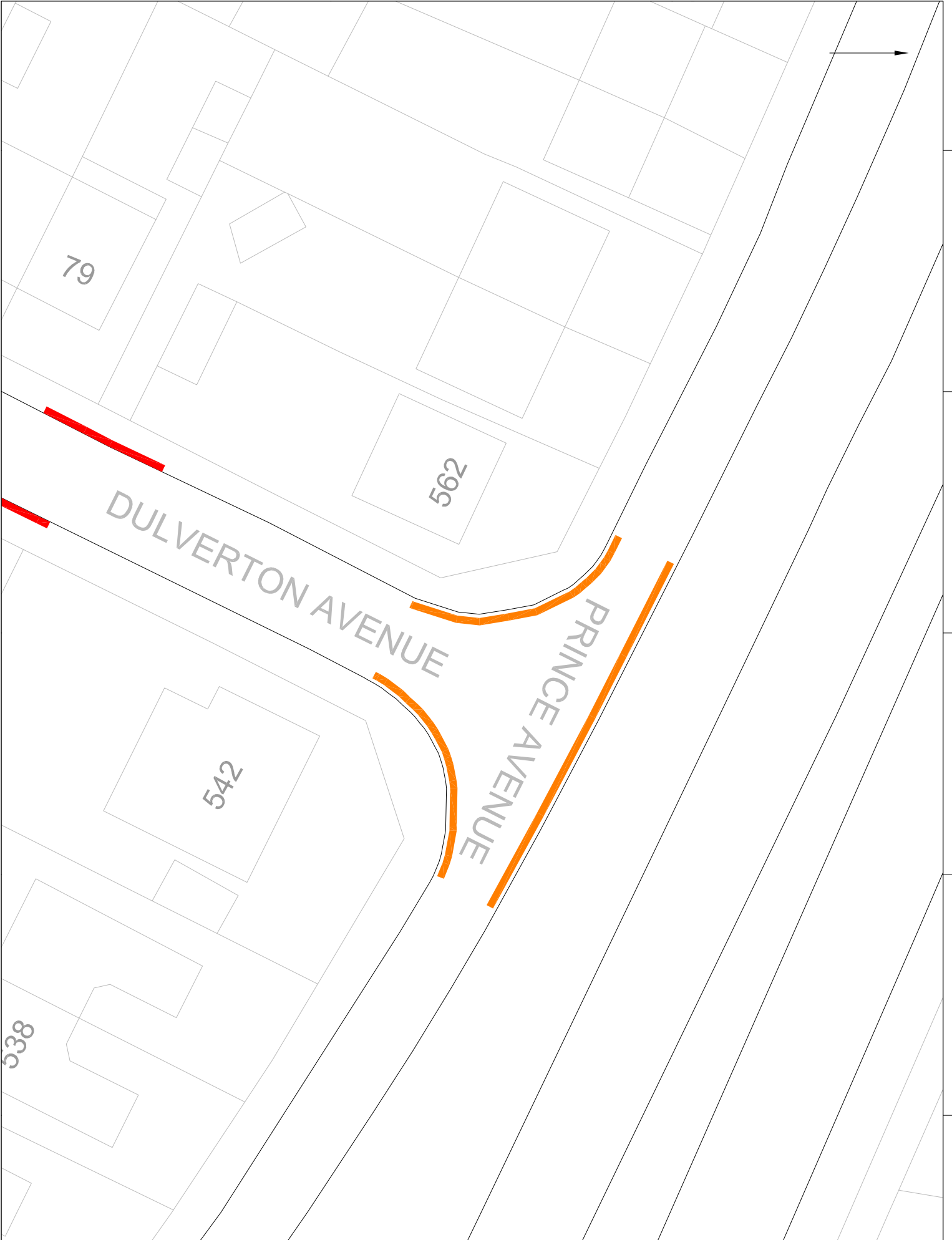


Ref	Revision	Date
RS	Road Sign	
LC	Street Use Lamp Column	
SS	Street Use Street Sign	
SS	Street Sign	

Legend	
Current 24 hour parking restriction	Advisory H-hour Marking
Bus Cleanway	Crossing Markings
Disabled Bay	Formal Vehicle Crossover
Parking Bay	Part Day Parking Restriction
Proposed 24 Hour Parking Restriction	School Keep Clear Marking

Map	Copyright work to	Date
<p>South-on-Sea Borough Council Examples, Tradition and the Environment 40 Bala, 580, Chiswick, Victoria Avenue, South-on-Sea, SS2 6ZJ</p>		
Project Title	Project No.	Project Date
SBS Parking Review		
<p>Street: Dulverton Ave i/w Bruton Avenue & Dulverton Close</p>		
Designed by	System	Not
Checked by	Drawn	Dulverton Close to Scale
Approved by	Issue Date	
Dispersal Status		
Priority	Working	
Tracker	As Constructed	

THP/JF/150



Ref: Revision: Date:

- RS Road Sign
- LC Shared Use Lamp Column
- SS Shared Use Street Sign
- SS Street Sign

Legend

- Current 24 hour parking restriction
- Advisory H-hour Marking
- Bus Cleanway
- Crossing Markings
- Disabled Bay
- Formal Vehicle Crossover
- Parking Bay
- Part Day Parking Restriction
- Proposed 24 Hour Parking Restriction
- School Keep Clear Marking

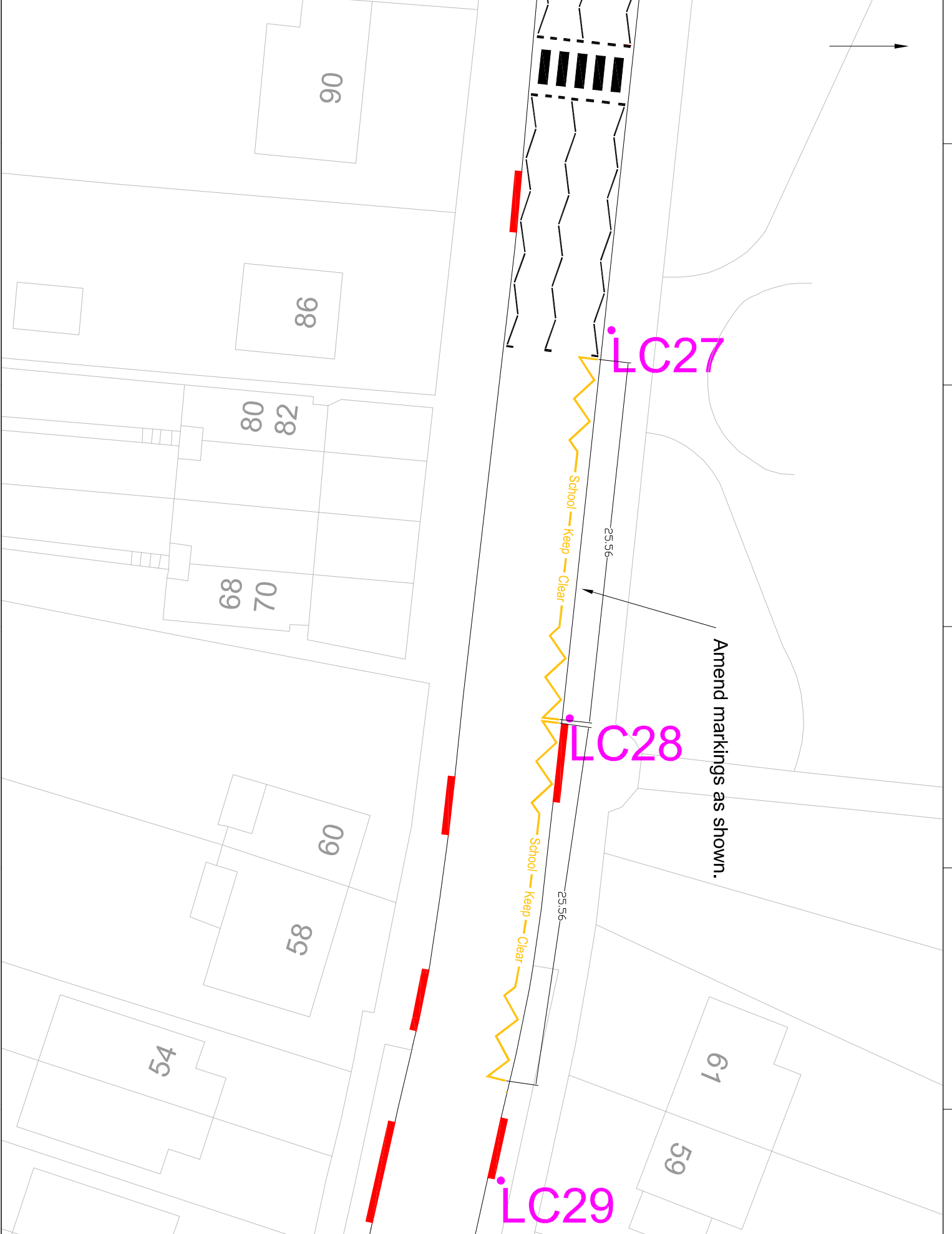
Copy to: Copy to: Date:

Southeast-on-Sea Borough Council
 Examples, Transport and the Environment
 80 Bath, SS80 3SL, Cliffe, Victoria Avenue, Southeast on Sea, SS2 6ZJ

Project Title: **8BS Parking Review**
 Project No.:

Designed by	Systems
Checked by	Not
Approved by	Scale
Drawn by	Date
Drawn Status	
Priority	Working
Tracker	As Contracted

THP/1/16/1



Ref.	Revision	Date
------	----------	------

- RS Road Sign
- LC Shared Use Lamp Column
- SS Shared Use Street Sign
- SS Street Sign

Legend

- Current 24 hour parking restriction
- Advisory H-hour Marking
- Bus Cleanway
- Crossing Markings
- Disabled Bay
- Formal Vehicle Crossover
- Parking Bay
- Part Day Parking Restriction
- Proposed 24 Hour Parking Restriction
- School Keep Clear Marking

No. Copies sent to Date
 Southend-on-Sea Borough Council
 Examples, Transport and the Environment
 PO Box 580, Cliff Centre, Victoria Avenue, Southend-on-Sea, SS2 8ZJ

Drawing Title: **SBS Parking Review**
 Drawing No.: **THP/2000/F/54**

Designed by	Checked by	Drawn by	Scale
Authorised by	Reviewed by	Issued by	Scale
Approved by	Accepted by	Drawn Status	
Permitted by	Working		
Trace	In Computer		



29

DULVERTON AVENUE

22

PORLOCK AVENUE

28

Ref. Address Postcode

- RS Road Sign
- LC Shared Use Lamp Column
- SS Shared Use Street Sign
- SS Street Sign

Legend

- Current 24 hour parking restriction
- Advisory Huber Marking
- Bus Cleanway
- Crossing Markings
- Disabled Bay
- Formal Vehicle Crossover
- Parking Bay
- Part Day Parking Restriction
- Proposed 24 Hour Parking Restriction
- School Keep Clear Marking

Copy to web to Date

South-on-Sea Borough Council

Examples, Traffic and the Environment

PO Box 580, Salt Camp, Victoria Avenue, South-on-Sea, SS2 6ZJ

Project Title

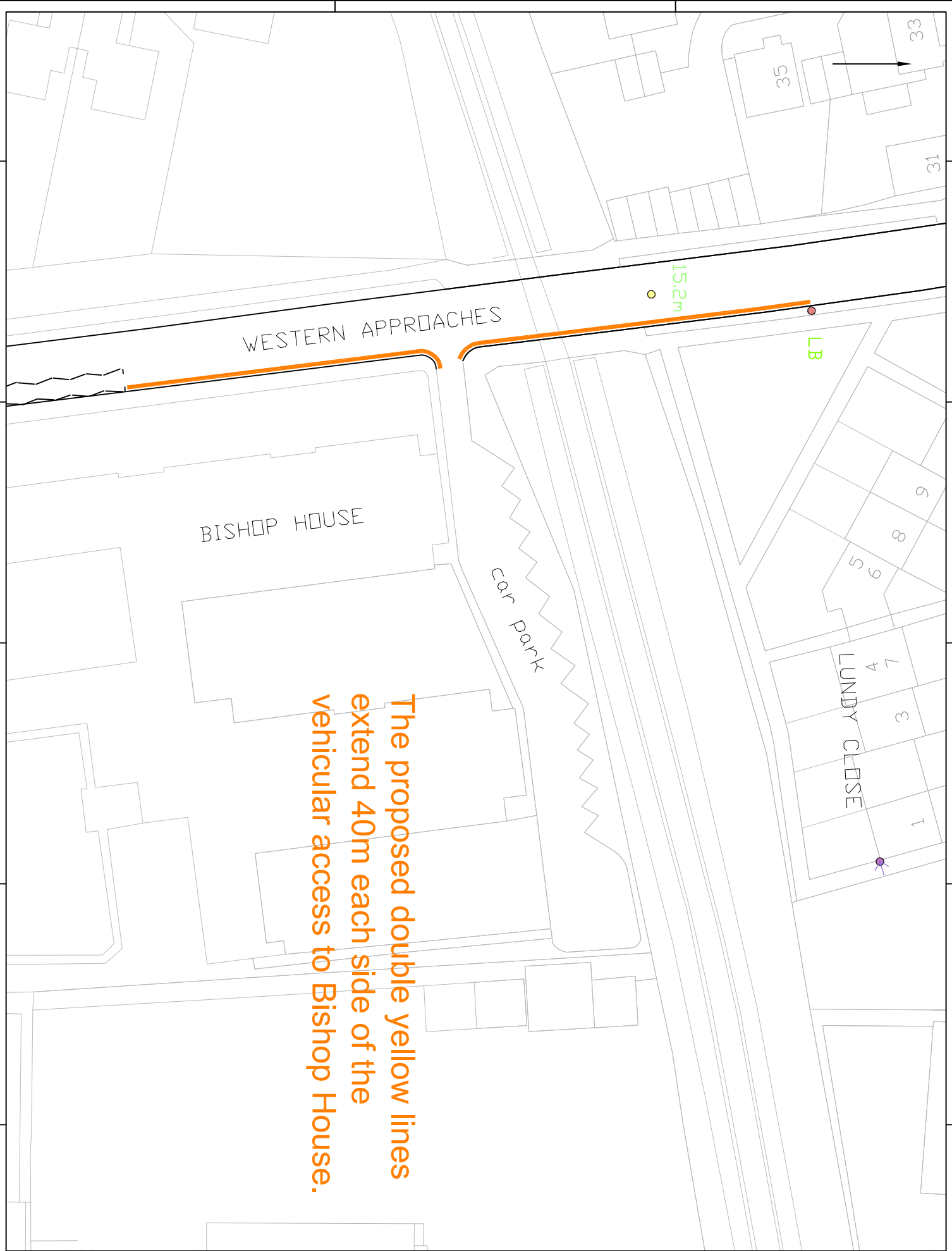
SSS Parking Review

Street Title

Dulverton Ave i/w Porlock Avenue

Designed by	Systems
Checked by	Not
Approved by	Scale
Drawn by	Scale
Project Status	
Priority	Working
Tracker	As Overridden

THP/JF/2



The proposed double yellow lines extend 40m each side of the vehicular access to Bishop House.

Ref	Reference	Date
RS	Road Sign	
LC	Shared Use Lamp Column	
SS	Shared Use Street Sign	
SS	Street Sign	

Legend	
—	Current 24 hour parking restriction
—	Advisory H-bar Marking
—	Bus Cleanway
—	Crossing Markings
—	Disabled Bay
—	Formal Vehicle Crossover
—	Parking Bay
—	Part Day Parking Restriction
—	Proposed 24 Hour Parking Restriction
—	School Keep
—	Clear Marking

Approved by: Approved for: Date: Drawing Status:	Not for Scale Date: Author: As Constructed:
RBS Parking Review Project Title: Quality / Project No. 1	
Southend-on-Sea Borough Council Enterprise, Tourism and the Environment PO Box 5560, Civic Centre Victoria Avenue, Southend-on-Sea, SS7 6ZD	
Drawing Number: THP/SOOU/4/1/05	